

+NOTICE!!

These documents have been scanned!

Do not place un-scanned documents beneath this notice!

Do not remove this notice from this file!

GPO Jacket No. 560-102
Print Order 61549
Rise Business Services, LLC
Job=AZ15 9/16/2019



Box Number= AZ15247



Claim Begin-End: AMC068526-AMC068586

1 Initial Receipt



AZ15247-7

AMC066076-AMC068526

**NO
DOCUMENTS
FOUND**

NO DOCUMENTS FOUND
NO DOCUMENTS FOUND

NOTICE!!

These documents have been scanned!

Do not place un-scanned documents beneath this notice!

Do not remove this notice from this file!

GPO Jacket No. 560-102
Print Order 61549
Rise Business Services, LLC
Job=AZ15 9/16/2019



Box Number= AZ15247



Claim Begin-End: AMC068526-AMC068586

2 Correspondence



AZ15247-7

AMC066076-AMC068526

**NO
DOCUMENTS
FOUND**

NO DOCUMENTS FOUND
NO DOCUMENTS FOUND

NOTICE!!

These documents have been scanned!

Do not place un-scanned documents beneath this notice!

Do not remove this notice from this file!

GPO Jacket No. 560-102
Print Order 61549
Rise Business Services, LLC
Job=AZ15 9/16/2019



Box Number= AZ15247



Claim Begin-End: AMC068526-AMC068586

3 Transfers



AZ15247-7

AMC066076-AMC068526

**NO
DOCUMENTS
FOUND**

NO DOCUMENTS FOUND
NO DOCUMENTS FOUND

NOTICE!!

These documents have been scanned!

Do not place un-scanned documents beneath this notice!

Do not remove this notice from this file!

GPO Jacket No. 560-102
Print Order 61549
Rise Business Services, LLC
Job=AZ15 9/16/2019



Box Number= AZ15247



Claim Begin-End: AMC068526-AMC068586

4 Annual Filings



AZ15247-7

AMC066076-AMC068526

UNITED STATES
DEPARTMENT OF THE INTERIOR
BUREAU OF LAND MANAGEMENT

115
JMC

350993
68526
452205

MAINTENANCE FEE WAIVER CERTIFICATION

FORM APPROVED
OMB NO. 1004-0114
Expires: January 31, 2020

SEE INSTRUCTIONS ON PAGE 2

- This small miner waiver is filed for the assessment year beginning on September 1, 2019 and ending on September 1, 2020.
- The undersigned and all related parties owned ten or fewer mining claims, mill, or tunnel sites located and maintained on Federal lands in the United States of America on September 1, 2019.
- The undersigned have performed the assessment work required by law for each mining claim listed prior to filing this waiver and understand that by filing this form, the undersigned must file an affidavit of assessment work with the Bureau of Land Management (BLM) by the December 30th following the filing of this waiver.
- The undersigned understand that if the assessment work obligation has not yet come due under 30 U.S.C. 28 (for those claims in their first assessment year only), a notice of intent to hold reciting this condition must be recorded by the December 30th following the filing of this waiver.
- The undersigned understand that mill and tunnel sites may also be listed on this waiver and be waived from payment of the maintenance fee, and that a notice of intent to hold for these sites is required to be filed with the BLM by the December 30th following the filing of this waiver.
- The undersigned understand and acknowledge that pursuant to 43 U.S.C. 1212 and 18 U.S.C. 1001, the filing or recording of a false, fictitious, or fraudulent document with the BLM may result in a fine of up to \$250,000, a prison term not to exceed five years, or both.
- The mining claims, mill or tunnel sites for which this waiver from payment of the maintenance fees is requested are:

CLAIM OR SITE NAME	BLM RECORDATION SERIAL NUMBER
1. REC #3	350994 ✓
2. REC #4	350995 ✓
3. SPENISH GOLD #5	68546 ✓
4. SPENISH GOLD #6	68547 ✓
5. SPENISH GOLD #7	68548 ✓
6. SPENISH GOLD #8	68549 ✓
7. GOLD RIVER #1	452205 ✓
8. GOLD RIVER #2	452206 ✓
9.	
10.	

The owner(s) (claimants) of the above mining claims and sites are:

JIM GHERMAN
(Owner's Name - Please Print)
PO Box 810, MAYER AZ 86333
(Owner's Mailing Address)

Jim Sherman
(Owner's Signature)
MAYER AZ 86333
(City) (State) (Zip Code)

DENNIS GHERMAN
(Owner's Name - Please Print)
PO Box 810
(Owner's Mailing Address)

[Signature]
(Owner's Signature)
MAYER AZ 86333
(City) (State) (Zip Code)

(Owner's Name - Please Print)

(Owner's Mailing Address)

(Owner's Signature)

(City) (State) (Zip Code)

(Owner's Name - Please Print)

(Owner's Mailing Address)

(Owner's Signature)

(City) (State) (Zip Code)

(Continued on page 2)

ENTERED
SEP 09 2019
BY: [Signature]

2019 AUG 7 A 10:28
RECEIVED
STATE OFFICE
DENNIS X. ARIZONA

[Signature]

68526
440319

Return to:
Steven A. Hill
PO Box 955
Congress, AZ 85332

MAINTENANCE FEE PAYMENT

Claimant Name: AZ ASSN. MIN. DIST. (AAMD)
 Address: PO Box 955
 City: Congress State: AZ Zip: 85332
 Telephone: (928) 231-1380
 E-mail address: hillsteven123@yahoo.com
 Signature: Steven A. Hill, Chairman, AAMD

RECEIVED
 BLM AZ STATE OFFICE
 PHOENIX, ARIZONA
 2018 AUG 31 A 9:30
 BLM
 Date
 Stamp

Check here if this is a change of address.

LINE NO.	AMC NUMBER	CLAIM/SITE NAME	COUNTY RECORDER DATA (If available)	TWP	RNG	SEC
1	68584	Golden Rod and Golden Rod Ext. (40 acres)	Yav. Docket 101, Rk. 191	9N	4W	7
2	440319	Sierra Hotel No. 1	Yav. 2016-0057500	9N	4W	18
3	440320	Sierra Hotel No. 2	Yav. 2016-0057501	9N	4W	18
4	440321	Sierra Hotel No. 3	Yav. 2016-0057502	9N	4W	18
5						
6						
7						
8						
9						
10						

List additional claims on Form MCF114.

Bureau of Land Management
Arizona State Office
www.blm.gov/az/

No. of Claims: 4 x \$ 1775.
 Check No: Cash Init. ESH
 Receipt No.: 4251338
 For BLM Use Only

This form is available from the Arizona Department of Mines and Mineral Resources and may be reproduced.

Form: MCF112
Revised July 2009
ENTERED
SEP 04 2018
 BY: RAM

United States Department of the Interior
Bureau of Land Management
 DIV OF LANDS, MINRLS & ENERGY
 ONE N CENTRAL AVE
 PHOENIX, AZ 85004 -4427
 Phone: 602-417-9200

Receipt

No: 4251338

Transaction #: 4366839	
Date of Transaction: 08/31/2018	
CUSTOMER:	
AZ ASSN MINING DIST PO BOX 955 CONGRESS, AZ 85332-0955 US	

LINE #	QTY	DESCRIPTION	REMARKS	UNIT PRICE	TOTAL
1	1.00	LOCATABLE MINERALS / MINING CLAIMS- NOT NEW-UNADJUD, ONE AUTH NO. ONLY / MINING CLAIM MONEY RECEIVED CASES: AMC68584/\$775.00	2019 MAINT (4)	- n/a -	775.00
TOTAL:					\$775.00

PAYMENT INFORMATION			
1	AMOUNT:	775.00	POSTMARKED: N/A
	TYPE:	CASH	RECEIVED: 08/31/2018
	NAME:	AZ ASSN MINING DIST PO BOX 955 CONGRESS AZ 85332-0955 US	

REMARKS

This receipt was generated by the automated BLM Collections and Billing System and is a paper representation of a portion of the official electronic record contained therein.

358468
 368659
 68526

MAINTENANCE FEE PAYMENT

Claimant Name: AZ ASSN MIN DIST (AAMD)
 Address: P.O. Box 955
 City: Congress State: AZ Zip: 85332
 Telephone: (928) 231-1380
 E-mail address: hillsteven123@yahoo.com
 Signature: *Steven A. Hill, Chairman AAMD*

RECEIVED
 PHOENIX, ARIZONA
 210 AUG 23 A 10: 24
 BLM
 Date
 Stamp

Check here if this is a change of address.

LINE NO.	AMC NUMBER	CLAIM/SITE NAME	COUNTY RECORDER DATA (If available)	TWP	RNG	SEC
1	358468	Diagonal	4246-Pg. 937	9N	4W	6
2	368660	Forget-me-not	4324-Pg. 753	9N	4W	6
3	68556	Blue Bucket	201-Pg. 537	9N	4W	7
4						
5						
6						
7						
8						
9						
10						

List additional claims on Form MCF114.

Bureau of Land Management
 Arizona State Office
 www.blm.gov/az/

No. of Claims: 3 x \$140 = 465
 Check No: 1179 Init. ESG
 Receipt No.: 4242532
 For BLM Use Only

Form: MCF112
 Revised July 2009

This form is available from the Arizona Department of Mines and Mineral Resources and may be reproduced

ENTERED
 AUG 27 2018
 BY: RAM

United States Department of the Interior
Bureau of Land Management
 DIV OF LANDS, MINRLS & ENERGY
 ONE N CENTRAL AVE
 PHOENIX, AZ 85004 -4427
 Phone: 602-417-9200

Receipt

No: 4242532

Transaction #: 4357964	
Date of Transaction: 08/23/2018	
CUSTOMER:	
AZ ASSN MINING DIST PO BOX 955 CONGRESS, AZ 85332-0955 US	

LINE #	QTY	DESCRIPTION	REMARKS	UNIT PRICE	TOTAL
1	1.00	LOCATABLE MINERALS / MINING CLAIMS- NOT NEW-UNADJUD, ONE AUTH NO. ONLY / MINING CLAIM MONEY RECEIVED CASES: AMC358468/\$465.00	2019 MAINT (3)	- n/a -	465.00
TOTAL:					\$465.00

PAYMENT INFORMATION			
1	AMOUNT:	465.00	POSTMARKED: N/A
	TYPE:	CHECK	RECEIVED: 08/23/2018
	CHECK NO:	1179	
	NAME:	AZ ASSN MINING DIST PO BOX 955 CONGRESS AZ 85332-0955 US	

REMARKS

This receipt was generated by the automated BLM Collections and Billing System and is a paper representation of a portion of the official electronic record contained therein.

329013	247112	313473	29034	374511
339964	350275	130488	129334	365711
364688	331232	331455	157621	191670
64830	321061	300888	102389	348628
350903	314626	356380	126534	430611
251042	244561	95198	170911	328689
68526	196365	358378	11413	328593
433937	258455	358379	329388	371802
440315	446010	48976	364820	368415
326754	430534	254410	366267	366267
314304	411385	328742	427326	371350
364340	407030	74734	89414	96051
	327930	326311	300332	451088
	328302	291104	82212	362558
	374726	410363	142355	429664
	448723	406356	437448	435083
	450543	374274	329318	435561
	326311	326772	76950	126534

368415 374511
 366267 365711
 371350 191670
 348628
 430611
 328689

MAINTENANCE FEE PAYMENT

Claimant Name: Rad Runner Prospectors Club
 Address: PO Box 56804 AGENT BOB
 City: PHX State: AZ Zip: 85079 HOVED
 Telephone: 602-818-0825
 E-mail address: _____
 Signature: Bob Howard

328593
 371802
 RECEIVED
 ARIZONA STATE OFFICE
 2018 AUG 22 P 2:27
 PHOENIX, ARIZONA
 BLM
 Date
 Stamp

Check here if this is a change of address.

LINE NO.	AMC NUMBER	CLAIM/SITE NAME	COUNTY RECORDER DATA (if available)	TWP	RNG	SEC
1	374511	CATREN LISA				
2						
3		(SEE LIST)				
4						
5						
6						
7						
8						
9						
10						

List additional claims on Form MCF114.

No. of Claims*: 283 x \$155 = 43865
 Check No.: 9459 Init. PERC
 Receipt No.: 424956
 For BLM Use Only

Bureau of Land Management
 Arizona State Office
www.blm.gov/az/

* \$155 per lode mining claim, mill site, or tunnel site; and \$155 for each 20 acres or portion thereof for each placer mining claim.

Form: MCF112
 Revised July 2014

This form is available from the Arizona Geological Survey and may be reproduced.

ENTERED
 AUG 28 2018
 BY: RAM

RRPC Master Claims List as of September 1, 2018

\$ 43,865 <<Total Projected Maintenance Fee for 2018

283 \$ 155.00 <Enter Current Rate

#	Map	AMC #	Claim Name	County	Cnty Recorder Data Record/Book Page	Township	Range	Section	Total Acres	20 Acre Segments	Maint. Fee	Lode /Placer	PNF Lands	Original 2012 Acres	Comments
272	<< Total Claims														
1	1	374513	Caitlin Lisa	Yavapai	4452 917	12.5, 13N	1W	23,24,35,36	20.0	1	\$ 155	Placer	PNF	20	BLM corrected name to Caitlin Lisa
2	1	374512	Cole Ryan	Yavapai	2014-0056442	12.5N	1W	24	18.5	1	\$ 155	Placer	PNF	20	Amended south border to 1320 feet
3	1	365711	Diggems Paradise	Yavapai	3864391 4269 775	12.5N	1W	26	17.1	1	\$ 155	Placer	PNF	20	
4	1	191670	Roadrunner #1	Yavapai	1514 754	12.5N	1W	25	12.85	1	\$ 155	Placer	PNF	12.85	
5	1	191671	Roadrunner #2	Yavapai	1514 756	12.5N	1W	25	20	1	\$ 155	Placer	PNF	20	
6	1	348628	Vira Anne 1	Yavapai	2015-0008296	12.5N	1W	27	17.3	1	\$ 155	Placer	PNF	40	Amended north border to 1320 feet
7	1	430611	Vira Anne 2	Yavapai	2014-0008298	12.5N	1W	27	16.50	1	\$ 155	Placer	PNF	New	
8	2	328703	Ceedee #1	Yavapai	2746 703	8N	1W	5	20	1	\$ 155	Placer	PNF	20	
9	2	328593	Ceedee #2	Yavapai	2742 961	8N	1W	5	20	1	\$ 155	Placer	PNF	20	
10	2	328594	Ceedee #3	Yavapai	2742 963	8N	1W	5	20	1	\$ 155	Placer	PNF	20	
11	2	328595	Ceedee #4	Yavapai	2742 965	8N	1W	5	20	1	\$ 155	Placer	PNF	20	
12	2	328704	Ceedee #5	Yavapai	2746 705	8N	1W	5	20	1	\$ 155	Placer	PNF	20	
13	2	328597	Ceedee #7	Yavapai	2742 969	8N	1W	4	20	1	\$ 155	Placer	PNF	20	
14	2	328598	Ceedee #8	Yavapai	2742 971	8N	1W	4	20	1	\$ 155	Placer	PNF	20	
15	3	374511	Carolyn D	Yavapai	4444 69	13N	3W	29	20.0	1	\$ 155	Placer	PNF	20	
16	3	371802	Happy Times	Yavapai	4390 621	13N	3W	29, 32	20	1	\$ 155	Placer	PNF	20	
17	3	368415	Jacks Hideaway	Yavapai	4308 863	13N	3W	29	20	1	\$ 155	Placer	PNF	20	
18	3	366268	Renee's Best Chance	Yavapai	4281 507	13N	3W	32	20	1	\$ 155	Placer	PNF	20	
19	3	371803	Saddle Tramps	Yavapai	4390 622	13N	3W	29	20	1	\$ 155	Placer	PNF	20	
20	3	366270	Stuck Duck	Yavapai	4281 506	13N	3W	32	20	1	\$ 155	Placer	PNF	20	
21	3	371350	Wilgers Wish	Yavapai	4372 442	13N	3W	32	20	1	\$ 155	Placer	PNF	20	
22	4	96051	JDR #1	Yavapai	1267 825	12.5N	2W	21	20	1	\$ 155	Placer	PNF	20	
23	4	96052	JDR #2	Yavapai	1267 827	12.5N	2W	21	20	1	\$ 155	Placer	PNF	20	
24	4	96053	JDR #3	Yavapai	1267 829	12.5N/13N	2W/2W	21/33	20	1	\$ 155	Placer	PNF	20	
25	5	451090	Chuck's Corner	Yavapai	2018-0022976	9.5 N	2E	28/29	20	1	\$ 155	Placer		New	May-18
26	5	328705	Genes Dream	Yavapai	2746 707	9.5N	2E	20, 21	20	1	\$ 155	Placer		20	
27	5	362558	Holly Marie	Yavapai	3769442 4190 312	9.5N	2E	20, 21	11.45	1	\$ 155	Placer		2.26	
28	5	429703	Janet Lynn 2-1	Yavapai	2014-0040485	10N	1E	12	20	1	\$ 155	Placer	PNF	New	
29	5	435087	Janet Lynn 2-2	Yavapai	2015-0052258	10N	1E	12, 13	15	1	\$ 155	Placer	PNF	New	
30	5	435088	Janet Lynn 2-3	Yavapai	2015-0052259	10N	1E	12, 13	15	1	\$ 155	Placer	PNF	New	
31	5	435569	Laura Kay 1-1	Yavapai	2015-0055540	10N	1E	12	20	1	\$ 155	Placer	PNF	New	
32	5	435570	Laura Kay 1-2	Yavapai	2015-0055541	10N	1E	12	20	1	\$ 155	Placer	PNF	New	
33	5	435571	Laura Kay 1-3	Yavapai	2015-0055542	10N	1E	12	20	1	\$ 155	Placer	PNF	New	
34	5	126538	Mandala 10	Yavapai	1371 343	10N	2E	31	20	1	\$ 155	Placer		20	
35	5	129334	Mandala 12	Yavapai	1376 706	10N	2E	30	20	1	\$ 155	Placer		27.95	Amended to 20 acres 08/14.
36	5	157621	Mandala 14	Yavapai	1437 981	10N	2E	30	20	1	\$ 155	Placer		20	
37	5	102389	Mandala 2 & 3	Yavapai	1293 289	10N	2E	30	20	1	\$ 155	Placer		40	
38	5	126535	Mandala 7	Yavapai	1371 337	10N	2E	30	20	1	\$ 155	Placer		20	
39	5	126536	Mandala 8	Yavapai	1371 339	10N	2E	30	20	1	\$ 155	Placer		20	
40	5	126537	Mandala 9	Yavapai	1371 341	10N	2E	30	20	1	\$ 155	Placer		20	
41	5	170911	Wednesday Hope #1	Yavapai	1467 691	10N	2E	31	20	1	\$ 155	Placer		20	
42	5	11413	Wednesday Hope #4	Yavapai	1015 726, 1799 33, 1569 374	9.5N/10N	2E/2E	20/32	20	1	\$ 155	Placer		20	
43	6	329388	Bad Luck	Yavapai	2780 912	12N	1W	14, 23	20	1	\$ 155	Placer	PNF	20	
44	6	235841	Betty #4	Yavapai	1713 778	12N	1W	14	20	1	\$ 155	Placer	PNF	20	
45	6	235842	Betty #5	Yavapai	1713 780	12N	1W	14	20	1	\$ 155	Placer	PNF	20	
46	6	174224	Big Rock #1	Yavapai	1469 76	12N	1W	10, 11	20	1	\$ 155	Placer	PNF	20	
47	6	174225	Big Rock #2	Yavapai	1469 78	12N	1W	10	20	1	\$ 155	Placer	PNF	20	
48	6	236096	Gary's Place #1A	Yavapai	1714 193	12N	1W	14	20	1	\$ 155	Placer	PNF	20	
49	6	329390	Good Luck	Yavapai	2780 916	12N	1W	23, 24	20	1	\$ 155	Placer	PNF	20	
50	6	329391	Great Luck	Yavapai	2780 918	12N	1W	24	20	1	\$ 155	Placer	PNF	20	
51	6	329389	No Luck	Yavapai	2780 914	12N	1W	23	20	1	\$ 155	Placer	PNF	20	
52	6	364821	Ray's Right Place	Yavapai	3837647 4247 553	12N	1W	24	17.0	1	\$ 155	Placer	PNF	40	BLM corrected their records to 17 acres
53	7	366267	Cobi's Gold	Yavapai	4281 505	11.5N	1E	19	20	1	\$ 155	Placer	PNF	20	
54	7	427326	Rexs' Place	Yavapai	4914 661	11.5N	1E	30	20	1	\$ 155	Placer	PNF	20	
55	7	366269	Rough Road	Yavapai	4281 503	11.5N	1E	30	20	1	\$ 155	Placer	PNF	20	
56	7	366271	Tegan's Bank	Yavapai	4281 504	11.5N	1E	30	20	1	\$ 155	Placer	PNF	20	
57	7	89420	Wolf #1	Yavapai	0961 673, 90 203541	11.5N	1E	31	20	1	\$ 155	Placer	PNF	20	Quit Claim Deed to RR is recorded in Maricopa County
58	7	89421	Wolf #2	Yavapai	0961 674, 2207 41	11.5N	1E	31	20	1	\$ 155	Placer	PNF	20	
59	7	89422	Wolf #3	Yavapai	0961 675, 2207 41	11.5N	1E	31	20	1	\$ 155	Placer	PNF	20	
60	7	89423	Wolf #4	Yavapai	0961 676, 2207 41	11.5N/11N	1E/1E	31/6	20	1	\$ 155	Placer	PNF	20	
61	7	300332	Wolf #5	Yavapai	2208 526	11.5N	1E	31	20	1	\$ 155	Placer	PNF	20	
62	7	300333	Wolf #6	Yavapai	2208 524	11N	1E	5, 6	20	1	\$ 155	Placer	PNF	20	
63	8	82213	Bean Bag #1	Yavapai	0965 338, 1252 276	12N	1W	28	20	1	\$ 155	Placer	PNF	20	1252 276 Added
64	8	435561	Bean Bag 2-1	Yavapai	2015-0055543	10N	2E	30	20	1	\$ 155	Placer	PNF	New	

RECEIVED
 MARICOPA STATE OFFICE
 2018 AUG 22 PM 2:21
 PHOENIX, ARIZONA

RRPC Master Claims List as of September 1, 2018

\$ 43,865 <<Total Projected Maintenance Fee for 2018

283 \$ 155.00 <Enter Current Rate

#	Map	AMC #	Claim Name	County	Cnty Recorder Data Record/Book Page	Township	Range	Section	Total Acres	20 Acre Segments	Maint. Fee	Lode /Placer	PNF Lands	Original 2012 Acres	Comments
65	8	435562	Bean Bag 2-2	Yavapai	2015-0055544	10N	2E	30	20	1	\$ 155	Placer	PNF	New	
66	8	328605	Burro #1	Yavapai	2742 987	12N	1W	33	20	1	\$ 155	Placer	PNF	20	
67	8	328606	Burro #2	Yavapai	2742 985	11N	1W	4	20	1	\$ 155	Placer	PNF	20	
68	8	142356	Donkey Mine #4	Yavapai	1422 292	12N	1W	33	20	1	\$ 155	Lode	PNF	20	Filed as lode claim
69	8	437451	Goodwin 1-1	Yavapai	2016-0019094	12N	1W	28, 33	20	1	\$ 155	Placer	PNF	31.68	Amended to 20 acres March 2016
70	8	437452	Goodwin 1-2	Yavapai	2016-0019093	12N	1W	33	20	1	\$ 155	Placer	PNF		New filing, 10 acre - March 2016
71	8	329318	Mercer's Place	Yavapai	2777 216, 3288 700	11N	1W	4	20	1	\$ 155	Placer	PNF	20	
72	8	76951	Merciful Heavens #2	Yavapai	1329 344	12N/11N	1W/1W	33/4	20	1	\$ 155	Placer	PNF	20	BLM doesn't show 11N, 1W, 4
73	8	313473	Patriot 1	Yavapai	2347 704	11N	1W	4	20	1	\$ 155	Placer	PNF	20	
74	8	313474	Patriot 2	Yavapai	2347 706	11N	1W	3, 4	20	1	\$ 155	Placer	PNF	20	
75	8	313475	Patriot 3	Yavapai	2347 708	11N	1W	3	20	1	\$ 155	Placer	PNF	20	
76	8	313476	Patriot 4	Yavapai	2347 710	11N	1W	3	20	1	\$ 155	Placer	PNF	20	
77	8	313477	Patriot 5	Yavapai	2347 712	11N	1W	3	20	1	\$ 155	Placer	PNF	20	
78	8	130489	Protecto 2	Yavapai	1381 826	12N	1W	33	20	1	\$ 155	Lode	PNF	20	Filed as lode claim
79	9	329394	Bonny	Yavapai	2780 924	12N	1W	30	20	1	\$ 155	Placer	PNF	20	
80	9	331455	Chris #1	Yavapai	2919 631	12N	2W	36	20.0	1	\$ 155	Placer	PNF	20	
81	9	329392	Clinton	Yavapai	2780 920	12N/12N	1W/2W	30/25	20	1	\$ 155	Placer	PNF	20	
82	9	329393	Clyde	Yavapai	2780 922	12N/12N	1W/2W	30/25	20	1	\$ 155	Placer	PNF	20	
83	9	356382	Ducbill #1	Yavapai	27429 1402 63	12N	1W	17	20	1	\$ 155	Lode	PNF	20	Filed as lode claim
84	9	356383	Ducbill #2	Yavapai	27430 1402 65	12N	1W	17	20	1	\$ 155	Lode	PNF	20	Filed as lode claim
85	9	95198	Gold Palace I	Yavapai	1256 447	12N	1W	19	20	1	\$ 155	Placer	PNF	20	
86	9	95199	Gold Palace II	Yavapai	1256 450	12N	1W	19	20	1	\$ 155	Placer	PNF	20	
87	9	95200	Gold Palace III	Yavapai	1256 453	12N	1W	19	20	1	\$ 155	Placer	PNF	20	
88	9	95201	Gold Palace IV	Yavapai	1256 456	12N	1W	19	20	1	\$ 155	Placer	PNF	20	
89	9	95202	Gold Palace V	Yavapai	1256 459	12N	1W	19	20	1	\$ 155	Placer	PNF	20	
90	9	95203	Gold Palace VI	Yavapai	1256 462	12N	1W	19	20	1	\$ 155	Placer	PNF	20	BLM shows More Than Lots of Rock
91	9	95204	Gold Palace VII	Yavapai	1256 465	12N	1W	19	20	1	\$ 155	Placer	PNF	20	BLM shows Lots of Rock
92	9	95205	Gold Palace VIII	Yavapai	1256 468	12N	1W	30	20	1	\$ 155	Placer	PNF	20	
93	9	358378	Hidden Treasure	Yavapai	3633816 4076 796	12N/12N	1W/2W	30,31/25,36	20	1	\$ 155	Placer	PNF	20	
94	10	358379	Aquarius Ext. West #1	Yavapai	3633817 4076 797	10N	2E	18	20	1	\$ 155	Placer		20	
95	10	358380	Aquarius Ext. West #2	Yavapai	3633818 4076 798	10N	2E	18	20	1	\$ 155	Placer		20	
96	10	358381	Aquarius Ext. West #3	Yavapai	3633819 4076 799	10N	2E	18	20	1	\$ 155	Placer		20	
97	10	358382	Aquarius Ext. West #4	Yavapai	3633820 4076 800	10N	2E	18	20	1	\$ 155	Placer		20	
98	10	48976	Aquarius #1	Yavapai	0801 192 ***	10N	2E	7	20	1	\$ 155	Lode		20	Can not find Location Notice, Filed as lode claim
99	10	62606	Aquarius #2	Yavapai	1001 437	10N	2E	7	20	1	\$ 155	Placer		20	
100	10	48977	Aquarius #3	Yavapai	0801 194 ***	10N	2E	7, 18	20	1	\$ 155	Placer		20	Can not find Location Notice
101	10	435083	Aquarius Extension 1	Yavapai	2015-0052260	10N	2E	18	20	1	\$ 155	Placer		New	
102	10	435084	Aquarius Extension 2	Yavapai	2015-0052261	10N	2E	18	20	1	\$ 155	Placer		New	
103	10	435085	Aquarius Extension 3	Yavapai	2015-0052262	10N	2E	18	20	1	\$ 155	Placer		New	
104	10	435086	Aquarius Extension 4	Yavapai	2015-0052263	10N	2E	18	20	1	\$ 155	Placer		New	
105	11	254412	Hinny	Yavapai	4069 601, 1341 96, 1807 656	11N	1E	34	16.22	1	\$ 155	Placer	PNF	120	Amended to 16.22 acres 08/14. (Gulch Placer)
106	11	254410	Jackass	Yavapai	4069 605	11N	1E	34, 35	19.97	1	\$ 155	Placer	PNF	40	Amended to 19.97 acres 08/14.
107	11	254411	Jenny	Yavapai	4069 602	11N	1E	34	20	1	\$ 155	Placer	PNF	20	Revised with latest amended claim filing.
108	11	328742	Red Bird #11	Yavapai	2754 072	10N	1E	1	40	2	\$ 310	Placer	PNF	140	OK - 7 person association
109	11	74736	Sharon Lee #3	Yavapai	0912 399	10N	1E	2	20	1	\$ 155	Placer	PNF	160	
110	11	429736	Sharon Lee 1-1	Yavapai	2014-0040492	11N	1E	35, 36	20	1	\$ 155	Placer	PNF	New	
111	11	429737	Sharon Lee 1-2	Yavapai	2014-0040493	11N	1E	35, 36	20	1	\$ 155	Placer	PNF	New	
112	11	429738	Sharon Lee 1-3	Yavapai	2014-0040494	11N	1E	35, 36	20	1	\$ 155	Placer	PNF	New	
113	11	429739	Sharon Lee 1-4	Yavapai	2014-0040495	11N	1E	35, 36	20	1	\$ 155	Placer	PNF	New	
114	11	429740	Sharon Lee 2-1	Yavapai	2014-0040496	11N	1E	35	20	1	\$ 155	Placer	PNF	New	
115	11	429741	Sharon Lee 2-2	Yavapai	2014-0040497	11N	1E	35	20	1	\$ 155	Placer	PNF	New	
116	11	429742	Sharon Lee 2-3	Yavapai	2014-0040498	11N	1E	35	20	1	\$ 155	Placer	PNF	New	
117	11	429743	Sharon Lee 4-1	Yavapai	2014-0040499	10N	1E	1, 2	20	1	\$ 155	Placer	PNF	New	
118	11	429744	Sharon Lee 4-2	Yavapai	2014-0040500	10N	1E	1, 2	20	1	\$ 155	Placer	PNF	New	
119	11	429745	Sharon Lee 4-3	Yavapai	2014-0040501	10N	1E	1, 2	20	1	\$ 155	Placer	PNF	New	
120	11	429746	Sharon Lee 4-4	Yavapai	2014-0040502	10N	1E	1, 2	20	1	\$ 155	Placer	PNF	New	
121	11	429747	Sharon Lee 4-5	Yavapai	2014-0040503	10N	1E	1, 2	20	1	\$ 155	Placer	PNF	New	
122	11	429748	Sharon Lee 4-6	Yavapai	2014-0040504	10N	1E	1, 2	20	1	\$ 155	Placer	PNF	New	
123	12	326313	Carrie #3	Maricopa	93 0174160	7N	3W	30	20	1	\$ 155	Placer		20	
124	12	326314	Carrie #4	Maricopa	93 0174159	7N	3W	30	20	1	\$ 155	Placer		20	
125	12	437934	Carrie 1-1	Maricopa	2016-0242927	7N	3W	31	20	1	\$ 155	Placer		40	Amended to 20 acres March 2016
126	12	437449	Carrie 1-2	Maricopa	2016-0222160	7N	3W	31	20	1	\$ 155	Placer			New filing - March 2016
127	12	326312	Carrie 2-1	Maricopa	2016-0222161	7N	3W	31	20	1	\$ 155	Placer		40	Amended to 20 acres March 2016
128	12	437450	Carrie 2-2	Maricopa	2016-0222162	7N	3W	31	20	1	\$ 155	Placer			New filing - March 2016

RECEIVED
 PHOENIX, ARIZONA
 2018 AUG 22 PM 2:21
 STATE OFFICE

RRPC Master Claims List as of September 1, 2018

\$ 43,865 <<Total Projected Maintenance Fee for 2018

283 \$ 155.00 <Enter Current Rate

#	Map	AMC #	Claim Name	County	Cnty Recorder Data Record/Book Page	Township	Range	Section	Total Acres	20 Acre Segments	Maint. Fee	Lode /Placer	PNF Lands	Original 2012 Acres	Comments
129	12	291104	Cas #2	Maricopa	92 0366284, 88 598383	7N	3W	29	20	1	\$ 155	Placer		20	
130	12	410363	Cass # 10	Maricopa	11 0735632	7N	3W	29	20	1	\$ 155	Placer		20	
131	12	328698	Cass No. 4	Maricopa	93 0885578	7N	3W	29	20	1	\$ 155	Placer		20	
132	12	328699	Cass No. 5	Maricopa	93 0885577	7N	3W	29	20	1	\$ 155	Placer		20	
133	12	328700	Cass No. 6	Maricopa	93 0885576	7N	3W	29	20	1	\$ 155	Placer		20	
134	12	328701	Cass No. 7	Maricopa	93 0885575	7N	3W	29	20	1	\$ 155	Placer		20	
135	12	328702	Cass No. 8	Maricopa	93 0885574	7N	3W	29	20	1	\$ 155	Placer		20	
136	12	406356	Cass No. 9	Maricopa	11 0623988	7N	3W	29	20	1	\$ 155	Placer		20	
137	12	374275	Charles' Dream	Maricopa	06 1491112	7N	3W	20	20	1	\$ 155	Placer		20	
138	12	329800	Gypsy Moth 1	Maricopa	94 0218517	7N	3W	21	20	1	\$ 155	Placer		20	
139	12	329801	Gypsy Moth 2	Maricopa	94 0218518	7N	3W	21	20	1	\$ 155	Placer		20	
140	12	326325	Jake #3	Maricopa	93 0174145	7N	3W	29	20	1	\$ 155	Placer		40	Amended to 20 acres.
141	12	429695	Jake 1-1	Maricopa	2014-0584266	7N	3W	29	20	1	\$ 155	Placer		New	
142	12	429696	Jake 1-2	Maricopa	2014-0584267	7N	3W	29	20	1	\$ 155	Placer		New	
143	12	429697	Jake 1-3	Maricopa	2014-0584268	7N	3W	29	20	1	\$ 155	Placer		New	
144	12	429698	Jake 1-4	Maricopa	2014-0584269	7N	3W	29	20	1	\$ 155	Placer		New	
145	12	429699	Jake 2-1	Maricopa	2014-0584270	7N	3W	29	20	1	\$ 155	Placer		New	
146	12	429700	Jake 2-2	Maricopa	2014-0584271	7N	3W	29	20	1	\$ 155	Placer		New	
147	12	429701	Jake 2-3	Maricopa	2014-0584272	7N	3W	29	20	1	\$ 155	Placer		New	
148	12	429702	Jake 2-4	Maricopa	2014-0584273	7N	3W	29	20	1	\$ 155	Placer		New	
149	12	333426	La Siesta #1	Maricopa	95 0185054	7N	3W	30	20	1	\$ 155	Placer		20	
150	12	333427	La Siesta #3	Maricopa	95 0185055	7N	3W	30	20	1	\$ 155	Placer		20	
151	12	374274	Lori's Place	Maricopa	06 1491113	7N	3W	20	20	1	\$ 155	Placer		20	
152	12	326319	Pat	Maricopa	93 0174152	7N	3W	31	20	1	\$ 155	Placer		20	
153	12	326316	Pennyweight #2	Maricopa	93 0174156	7N	3W	29	20	1	\$ 155	Placer		40	Amended to 20 acres 08/14.
154	12	326315	Pennyweight 1-1	Maricopa	2016-0222163	7N	3W	29	20	1	\$ 155	Placer		40	Amended to 20 acres March 2016
155	12	437453	Pennyweight 1-2	Maricopa	2016-0222164	7N	3W	29	20	1	\$ 155	Placer			New filing - March 2016
156	12	326327	Pilgrim #1	Maricopa	93 0174153	7N	3W	31	20	1	\$ 155	Placer		20	
157	12	429724	Randy B 1	Maricopa	2014-0584262	7N	3W	30	20	1	\$ 155	Placer		New	
158	12	429725	Randy B 2	Maricopa	2014-0584263	7N	3W	30	20	1	\$ 155	Placer		New	
159	12	429726	Randy B 3	Maricopa	2014-0584264	7N	3W	30	20	1	\$ 155	Placer		New	
160	12	429727	Randy B 4	Maricopa	2014-0584265	7N	3W	30	20	1	\$ 155	Placer		New	
161	12	326772	Range Bull # 1	Maricopa	93 0362063	7N	3W	21	20	1	\$ 155	Placer		20	Actually 40 acres.
162	12	247112	Sando	Maricopa	85 0559653	7N	3W	28	20	1	\$ 155	Placer		20	
163	13	350275	Gold Bug	Maricopa	98 0535738	6N	6W	26	20	1	\$ 155	Placer		20	
164	13	350276	Gold Master	Maricopa	98 0535739	6N	6W	26	20	1	\$ 155	Placer		20	
165	13	350278	Mine Lab	Maricopa	98 0535741	6N	6W	26	20	1	\$ 155	Placer		20	
166	13	331233	Red Basin #1	Maricopa	14 0184527	6N	6W	26	145.45	8	\$ 1,240	Placer		160	OK - 8 person association
167	13	350279	Webster Mine	Maricopa	98 0535742	6N	6W	26	20	1	\$ 155	Placer		20	
168	13	350280	Whistler	Maricopa	98 0535743	6N	6W	26	20	1	\$ 155	Placer		20	
169	13	350281	Wickenburg	Maricopa	98 0535744	6N	6W	26	20	1	\$ 155	Placer		20	
170	14	321061	Lefty #2	Yavapai	2479 560	8N	1E	30	20	1	\$ 155	Placer		20	BLM shows efty #2
171	14	314631	RR-Humbug #3	Yavapai	2360 845	8N	1E	29, 30	20	1	\$ 155	Placer		60	Amended to 20 acres. 08/14.
172	14	429728	RR-Humbug 1-1	Yavapai	2014-0040505	8N	1E	31	20	1	\$ 155	Placer		New	
173	14	429729	RR-Humbug 1-2	Yavapai	2014-0040506	8N	1E	31	20	1	\$ 155	Placer		New	
174	14	429730	RR-Humbug 1-3	Yavapai	2014-0040507	8N	1E	31	20	1	\$ 155	Placer		New	
175	14	429731	RR-Humbug 1-4	Yavapai	2014-0040508	8N	1E	31	20	1	\$ 155	Placer		New	
176	14	429732	RR-Humbug 1-5	Yavapai	2014-0040509	8N	1E	31	20	1	\$ 155	Placer		New	
177	14	429733	RR-Humbug 1-6	Yavapai	2014-0040510	8N	1E	31	20	1	\$ 155	Placer		New	
178	14	429734	RR-Humbug 2-1	Yavapai	2014-0040511	8N	1E	31	20	1	\$ 155	Placer		New	
179	14	429735	RR-Humbug 2-2	Yavapai	2014-0040512	8N	1E	31	20	1	\$ 155	Placer		New	
180	15	244561	Gold Dust #2	Yavapai	1781 510	11N	3E	30	6.88	1	\$ 155	Placer		6.88	
181	15	196365	Turkey Buzzard #1	Yavapai	1529 712	11N	3E	30	13.77	1	\$ 155	Placer		13.77	
182	15	258456	Turkey Buzzard #2	Yavapai	1838 872	11N	3E	30	20	1	\$ 155	Placer		20	
183	15	258457	Turkey Buzzard #3	Yavapai	1838 874	11N	3E	30	20	1	\$ 155	Placer		20	
184	15	258458	Turkey Buzzard #4	Yavapai	1838 876	11N	3E	30	20	1	\$ 155	Placer		20	
185	15	258455	Turkey Buzzard Ext.	Yavapai	1838 870	11N	3E	30	10	1	\$ 155	Placer		10	
186	16	446011	Luck Eleven	Maricopa	2017-0736189	7N	5W	9	20	1	\$ 155	Placer		20	
187	16	430534	Lucky Eight	Maricopa	2015-0077601	7N	5W	3	20	1	\$ 155	Placer		20	
188	16	430535	Lucky Nine	Maricopa	2015-0077602	7N	5W	3	20	1	\$ 155	Placer		20	
189	16	411385	Lucky Seven	Maricopa	2015-0047844	7N	5W	3	20	1	\$ 155	Placer		20	
190	16	446010	Lucky Ten	Maricopa	2017-0736188	7N	5W	4	20	1	\$ 155	Placer		20	
191	17	407030	Carols Corner	Maricopa	11 0623989	7N	3W	18	20	1	\$ 155	Placer		20	
192	17	410364	Golden Sands	Maricopa	11 073563	7N	3W	18	20	1	\$ 155	Placer		20	

RECEIVED
 PHOENIX, ARIZONA
 AUG 22 10 21 AM '18
 STATE OFFICE

RRPC Master Claims List as of September 1, 2018

\$ 43,865 <<Total Projected Maintenance Fee for 2018

283 \$ 155.00 <Enter Current Rate

2/2 << Total Claims															
#	Map	AMC #	Claim Name	County	Cnty Recorder Data Record/Book Page	Township	Range	Section	Total Acres	20 Acre Segments	Maint. Fee	Lode /Placer	PNF Lands	Original 2012 Acres	Comments
193	17	429716	Ocotillo 1-1	Maricopa	2014-0584274	7N	3W	17, 20	20	1	\$ 155	Placer		New	
194	17	429717	Ocotillo 1-2	Maricopa	2014-0584275	7N	3W	17, 20	20	1	\$ 155	Placer		New	
195	17	429718	Ocotillo 1-3	Maricopa	2014-0584276	7N	3W	17, 20	20	1	\$ 155	Placer		New	
196	17	429719	Ocotillo 1-4	Maricopa	2014-0584277	7N	3W	17, 20	20	1	\$ 155	Placer		New	
197	17	429720	Ocotillo 2-1	Maricopa	2014-0584278	7N	3W	17, 18	20	1	\$ 155	Placer		New	
198	17	429721	Ocotillo 2-2	Maricopa	2014-0584279	7N	3W	17, 18	20	1	\$ 155	Placer		New	
199	17	429722	Ocotillo 2-3	Maricopa	2014-0584280	7N	3W	17, 18	20	1	\$ 155	Placer		New	
200	17	429723	Ocotillo 2-4	Maricopa	2014-0584281	7N	3W	17, 18	20	1	\$ 155	Placer		New	
201	17	327930	Red Bird # 7	Maricopa	93 0897433	7N	3W	17	20	1	\$ 155	Placer		20	Actually 40 acres.
202	17	327931	Red Bird # 8	Maricopa	93 0897432	7N	3W	20	20	1	\$ 155	Placer		20	
203	17	328302	Red Bird # 9	Maricopa	93 0897431	7N	3W	17	20	1	\$ 155	Placer		140	Amended to 20 acres 08/14.
204	17	374726	Roslyn's Roost	Maricopa	06 1445012	7N	3W	17	20	1	\$ 155	Lode		20	Filed as lode claim
205	18	448723	Crook City Gold	Yavapai	2017-0066715	12N	2W	12	20	1	\$ 155	Placer			
206	18	450543	Crooks Canyon Gold #4	Yavapai	2018-0022975	12N	2W	12	20	1	\$ 155	Placer			
207	18	450544	Crooks Canyon Gold #5	Yavapai	2018-0022974	12N	2W	1	20	1	\$ 155	Placer			
208	18	448724	Venezia Gold	Yavapai	2017-0066714	12N	2W	12, 13	20	1	\$ 155	Placer			
209	19	326322	Double R	Maricopa	12 0735517	6N	4W	12	80	4	\$ 620	Placer		160	OK - 5 person association
210	19	329020	RR #1	Maricopa	94 0021782	6N	4W	1	20	1	\$ 155	Placer		20	
211	19	329021	RR #2	Maricopa	94 0021783	6N	4W	1	20	1	\$ 155	Placer		20	
212	19	329022	RR #3	Maricopa	94 0021784	6N	4W	1	20	1	\$ 155	Placer		20	
213	19	329023	RR #4	Maricopa	94 0021785	6N	4W	1	20	1	\$ 155	Placer		20	
214	19	339964	RR #5	Maricopa	96 0488373	6N	4W	1	20	1	\$ 155	Placer		20	
215	19	339965	RR #6	Maricopa	96 0488374	6N	4W	1	20	1	\$ 155	Placer		20	
216	19	364688	RR #7	Maricopa	05 0477984	6N	4W	1	20	1	\$ 155	Placer		20	
217	19	364689	RR #8	Maricopa	05 0477985	6N	4W	1	20	1	\$ 155	Placer		20	
218	21	64830	Catclaw	Yavapai	0912 239	9N	4W	6	20	1	\$ 155	Lode		20	Filed as lode claim
219	21	350910	Devils Nest AU 12	Yavapai	3620 62	9N	4W	6	20	1	\$ 155	Lode		20	Filed as lode claim
220	21	350907	Devils Nest AU 9	Yavapai	3620 60	9N	4W	6	20	1	\$ 155	Lode		20	Filed as lode claim
221	21	251044	Faith #3	Yavapai	1812 836	9N	5W	13	20	1	\$ 155	Placer		20	
222	21	350905	King Duck II	Yavapai	4247 552	10N/9N	4W/4W	31/6	20	1	\$ 155	Lode		20	Filed as lode claim, and BLM shows 4E, sec 6
223	21	429708	Leave No Holes 1	Yavapai	2014-0040513	9N	5W	12	20	1	\$ 155	Placer		New	
224	21	429709	Leave No Holes 2	Yavapai	2014-0040514	9N	5W	12	20	1	\$ 155	Placer		New	
225	21	429710	Leave No Holes 3	Yavapai	2014-0040515	9N	5W	12	20	1	\$ 155	Placer		New	
226	21	429711	Leave No Holes 4	Yavapai	2014-0040516	9N	5W	12	20	1	\$ 155	Placer		New	
227	21	429712	Leave No Holes 5	Yavapai	2014-0040517	9N	5W	12	20	1	\$ 155	Placer		New	
228	21	429713	Leave No Holes 6	Yavapai	2014-0040518	9N	5W	12	20	1	\$ 155	Placer		New	
229	21	429714	Leave No Holes 7	Yavapai	2014-0040519	9N	5W	12	20	1	\$ 155	Placer		New	
230	21	429715	Leave No Holes 8	Yavapai	2014-0040520	9N	5W	12	20	1	\$ 155	Placer		New	
231	21	350906	Little Terry	Yavapai	4247 551	9N	4W	6	20	1	\$ 155	Lode		20	Filed as lode claim
232	21	251047	Lords Blessing	Yavapai	1803 415	9N	5W	13	20	1	\$ 155	Placer		20	
233	21	68531	Thomason	Yavapai	0121 511	9N	4W	7	20	1	\$ 155	Placer		20	
234	22	429675	C-6 Placer 1	La Paz	2014-02950	4N	20W	23	20	1	\$ 155	Placer		New	
235	22	429676	C-6 Placer 2	La Paz	2014-02951	4N	20W	23	20	1	\$ 155	Placer		New	
236	22	429677	C-6 Placer 3	La Paz	2014-02952	4N	20W	23	20	1	\$ 155	Placer		New	
237	22	429678	CD7 Placer 1	La Paz	2014-02953	4N	20W	15	20	1	\$ 155	Placer		New	
238	22	429679	CD7 Placer 2	La Paz	2014-02954	4N	20W	15	20	1	\$ 155	Placer		New	
239	22	429680	CD7 Placer 3	La Paz	2014-02955	4N	20W	15	20	1	\$ 155	Placer		New	
240	22	429681	CD7 Placer 4	La Paz	2014-02956	4N	20W	14	20	1	\$ 155	Placer		New	
241	22	429682	CD7 Placer 5	La Paz	2014-02957	4N	20W	23	20	1	\$ 155	Placer		New	
242	22	429683	CD7 Placer 6	La Paz	2014-02958	4N	20W	23	20	1	\$ 155	Placer		New	
243	22	433937	Diablo Placer 1	La Paz	2015-03207	4N	20W	24	20	1	\$ 155	Placer		New	
244	22	433938	Diablo Placer 2	La Paz	2015-03208	4N	20W	24	20	1	\$ 155	Placer		New	
245	22	433939	Diablo Placer 3	La Paz	2015-03209	4N	20W	23	20	1	\$ 155	Placer		New	
246	22	433940	Diablo Placer 4	La Paz	2015-03210	4N	20W	23	20	1	\$ 155	Placer		New	
247	22	440315	Diablo Placer 5	La Paz	2016-03907	4N	20W	23	20	1	\$ 155	Placer		New	
248	22	440316	Diablo Placer 6	La Paz	2016-03908	4N	20W	23	20	1	\$ 155	Placer		New	
249	22	440317	Diablo Placer 7	La Paz	2016-03909	4N	20W	23	20	1	\$ 155	Placer		New	
250	22	440318	Diablo Placer 8	La Paz	2016-03910	4N	20W	23	10	1	\$ 155	Placer		New	
251	22	435566	Eastside Placer 1	La Paz	2015-04234	4N	20W	23	20	1	\$ 155	Placer		New	
252	22	435567	Eastside Placer 2	La Paz	2015-04236	4N	20W	23	20	1	\$ 155	Placer		New	
253	22	435568	Eastside Placer 3	La Paz	2015-04235	4N	20W	23	10	1	\$ 155	Placer		New	
254	23	326754	Keystone #1	Pinal	1922 836	5S	15E	4	20	1	\$ 155	Placer		20	
255	23	326764	Keystone #11	Pinal	1922 856	5S	15E	4	20	1	\$ 155	Placer		20	
256	23	326765	Keystone #12	Pinal	1922 858	5S	15E	4	20	1	\$ 155	Placer		20	

RECEIVED
 PHOENIX, ARIZONA
 2018 AUG 22 P 2:21
 PINAL STATE OFFICE

RRPC Master Claims List as of September 1, 2018

\$ 43,865 <<Total Projected Maintenance Fee for 2018

272 << Total Claims

283

\$ 155.00 <Enter Current Rate

#	Map	AMC #	Claim Name	County	Cnty Recorder Data Record/Book Page	Township	Range	Section	Total Acres	20 Acre Segments	Maint. Fee	Lode /Placer	PNF Lands	Original 2012 Acres	Comments
257	23	326757	Keystone #4	Pinal	1922 842	5S	15E	4	20	1	\$ 155	Placer		20	
258	23	326758	Keystone #5	Pinal	1922 844	5S	15E	4	20	1	\$ 155	Placer		20	
259	23	326760	Keystone #7	Pinal	1922 848	5S	15E	4	20	1	\$ 155	Placer		20	
260	23	326761	Keystone #8	Pinal	1922 850	5S	15E	4	20	1	\$ 155	Placer		20	
261	23	326762	Keystone #9	Pinal	1922 852	5S	15E	4	20	1	\$ 155	Placer		20	
262	24	451088	C and S Honey Hole	Yavapai	2018-0022978	11N	1E	25	20	1	\$ 155	Placer	PNF	New	May-18
263	24	451089	Ron's Roost	Yavapai	2018-0022979	11N	1E	25	20	1	\$ 155	Placer	PNF	New	May-18
264	24	451091	Wayne's World	Yavapai	2018-0022977	11N	1E	36	20	1	\$ 155	Placer	PNF	New	May-18
265	26	429669	Bumble Bee King 1	Yavapai	2014-0040521	9N	2E	5	20	1	\$ 155	Placer		New	
266	26	429670	Bumble Bee King 2	Yavapai	2014-0040522	9N	2E	5	20	1	\$ 155	Placer		New	
267	26	429671	Bumble Bee King 3	Yavapai	2014-0040523	9N	2E	5	20	1	\$ 155	Placer		New	
268	26	429672	Bumble Bee King 4	Yavapai	2014-0040524	9N	2E	5	20	1	\$ 155	Placer		New	
269	26	429673	Bumble Bee King 5	Yavapai	2014-0040525	9N	2E	5	20	1	\$ 155	Placer		New	
270	26	429674	Bumble Bee King 6	Yavapai	2014-0040526	9N	2E	5	20	1	\$ 155	Placer		New	
271	27	314304	Oro De Valenzuela	Yavapai	3436 378	11N	1E	14	20	1	\$ 155	Placer	PNF	23.42	Amended to 20 acres 08/14.
272	28	364340	Mary Francis	Yavapai	3824744 4236 718	13N	1E	29	16	1	\$ 155	Placer		16	

5,548.9 283 \$ 43,865
 283 segments x \$155 = \$ 43,865

15/09/8 OK
 45/08/9
 CUPED

Notes:

Au Sum 1 and Wolf 4 are duplicated in BLM records.
 All 11 lode claims are listed as 20.66 acres, not 20 acres.
 Col. J = Acreage recorded by BLM

RECEIVED
 PHOENIX, ARIZONA
 2018 AUG 22 P 2:22
 BLM AZ STATE OFFICE

United States Department of the Interior
Bureau of Land Management
 DIV OF LANDS, MINRLS & ENERGY
 ONE N CENTRAL AVE
 PHOENIX, AZ 85004 -4427
 Phone: 602-417-9200

Receipt

No: 4241956

Transaction #: 4357380	
Date of Transaction: 08/22/2018	
CUSTOMER:	
ROADRUNNER PROSPECTORS CLUB INC PO BOX 56804 PHOENIX, AZ 85079-6804 US	

LINE #	QTY	DESCRIPTION	REMARKS	UNIT PRICE	TOTAL
1	1.00	LOCATABLE MINERALS / MINING CLAIMS-NOT NEW-UNADJUD, ONE AUTH NO. ONLY / MINING CLAIM MONEY RECEIVED CASES: AMC374513/\$43865.00	2019 MAINT/283	- n/a -	43865.00
TOTAL:					\$43,865.00

PAYMENT INFORMATION			
1	AMOUNT:	43865.00	POSTMARKED: N/A
	TYPE:	CHECK	RECEIVED: 08/22/2018
	CHECK NO:	9459	
	NAME:	ROADRUNNER PROSPECTORS CLUB INC PO BOX 56804 PHOENIX AZ 85079-6804 US	

REMARKS

This receipt was generated by the automated BLM Collections and Billing System and is a paper representation of a portion of the official electronic record contained therein.

By Aug 1st 2018

AMC 68526
366287
401294
404917
412808
414462

416191
421090
422696
423218
423383
423384
423385

Maintenance Fee Payment

Claimant Name: Greg Rustin
Address P.O. Box 201
City Laurel State MS Zip 39941
Telephone (601) 319-9118
E-Mail N/A
Signature _____

Check here if this address is a change

Line No	AMC number	Claim/Site Name	County Recorder Data (if available)	TWP	RNG	SEC
1.	416195	Luke # 1	Placer 20 Acres	9N	4W	36
2.	416196	Luke # 2	Placer 20 Acres	9N	4W	35 & 36
3.	416197	Luke # 3	Placer 20 Acres	9N	4W	35
4.	416198	Luke # 4	Placer 20 Acres	9N	4W	35
5.	416199	Luke # 5	Placer 20 Acres	8N	4W	2
6.	416200	Luke # 6	Placer 20 Acres	8N	4W	2
7.	416201	Luke # 7	Placer 20 Acres	8N	4W	2 & 3
8.	423306	Luke # 8	Placer 20 Acres	9N	4W	36
9.	423307	Luke # 9	Placer 20 Acres	9N	4W	35 & 36
10.	423308	Luke # 10	Placer 20 Acres	9N	4W	35
11.	423309	Luke # 11	Placer 20 Acres	9N	4W	35
12.	416202	Scarlet #1	Lode 20 Acres	9N	4W	36
13.	416203	Scarlet # 2	Lode 20 Acres	9N	4W	36
14.	416204	Scarlet # 3	Lode 20 Acres	9N	4W	36
15.	416205	Scarlet # 4	Lode 20 Acres	9N	4W	36
16.	416206	Scarlet # 5	Lode 20 Acres	9N	4W	36
17.	416207	Scarlet # 6	Lode 20 Acres	9N	4W	36
18.	416208	Scarlet # 7	Lode 20 Acres	9N	4W	36
19.	416209	Scarlet # 8	Lode 20 Acres	9N	4W	36
20.	416191	Cort # 1	Placer 20 Acres	9N	4W	36
21.	416192	Cort # 2	Placer 20 Acres	9N	4W	35 & 36

423386
423387
423388
423389

List additional claims on Form MCF114

Bureau of Land Management
Arizona State Office
www.blm.gov/az/

Page 1

4230242

21

No. of Claims: 21	X \$155.00 = \$3255.00
Check No: 1048	Init. _____
Receipt No: _____	
For BLM Use Only	

ENTERED
AUG 09 2018
BY: RAM

RECEIVED
BLM ARIZONA STATE OFFICE
2018 AUG - 7 P 12:10
HOENIX, ARIZONA

Maintenance Fee Payment

Claimant Name: Greg Rustin
 Address P.O. Box 201
 City Laurel State MS Zip 39941
 Telephone (601) 319-9118
 E-Mail N/A
 Signature _____

Check here if this address is a change

423383
 423384
 423385

Line No	AMC number	Claim/Site Name	County Recorder Data (if available)	TWP	RNG	SEC
1.	416193 J	Cort # 3	Placer 20 acres	9N	4W	35
2.	416194 J	Cort # 4	Placer 20 acres	9N	4W	36
3.	423313 ←	Cort # 5	Placer 20 acres	9N	4W	36
4.	423304 J	Cort # 6	Placer 20 acres	9N	4W	35 & 36
5.	423305 J	Cort # 7	Lode 20 acres	9N	4W	35
6.						
7.						
8.						
9.						
10.						
11.						
12.						
13.						
14.						
15.						
16.						
17.						
18.						
19.						
20.						

RECEIVED
 BLM AZ STATE OFFICE
 2018 AUG - 7 P 12: 16
 PHOENIX, ARIZONA

List additional claims on Form MCF114

Bureau of Land Management
 Arizona State Office
www.blm.gov/az/

5

No. of Claims: <u>5</u>	X \$155.00 = \$ <u>775.00</u>
Check No: <u>1043</u>	Init. _____
Receipt No: _____	
For BLM Use Only	

Claimant Name: Greg Rustin
 Address P. O. Box 201
 City Laurel State: MS Zip 39941
 Telephone (601) 319- 9118
 E-Mail N/A
 Signature *Greg Rustin*

Check here if this address is a change

Line No	AMC number	Claim/Site Name	County Recorder Data (if available)	TWP	RNG	SEC
1.	68554 ←	Golden Rod # 1	Placer 20 acres	9N	4W	7
2.	366287 ←	Golden Rod # 2	Placer 160 acres	9N	4W	7
3.	401294 ←	Golden Rod #3	Lode 20 acres	9N	4W	7
4.	404917 ↗	Golden Rod # 4	Lode 20 acres	9N	4W	7
5.	404918	Golden Rod # 5	Lode 20 acres	9N	4W	7
6.	404919	Golden Rod # 6	Lode 20 acres	9N	4W	7
7.	404920	Golden Rod # 7	Lode 20	9N	4W	7
8.	404921	Golden Rod # 8	Lode 20 acres	9N	4W	7
9.	404922 ↓	Golden Rod # 9	Lode 20 acres	9N	4W	7
10.	404923 ↓	Golden Rod # 10	Lode 20 acres	9N	4W	7
11.	412815 ↗	Golden Rod # 11	Lode 20 acres	9N	4W	8
12.	412814	Golden Rod # 12	Lode 20 acres	9N	4W	8
13.	412813	Golden Rod # 13	Lode 20 acres	9N	4W	8
14.	412812	Golden Rod # 14	Lode 20 acres	9N	4W	8
15.	412811	Golden Rod # 15	Lode 20 acres	9N	4W	8
16.	412810	Golden Rod # 16	Lode 20 acres	9N	4W	8
17.	412809 ↓	Golden Rod # 17	Lode 20 acres	9N	4W	8
18.	412808 ↘	Golden Rod # 18	Lode 20 acres	9N	4W	8
19.	414462 ↗	Golden Rod # 19	Lode 20 acres	9N	4W	8
20.	414463 ↙	Golden Rod # 20	Lode 20 acres	9N	4W	8

List additional claims on Form MCF114

Bureau of Land Management
 Arizona State Office
www.blm.gov/az/

20

No. of Claims: <u>27</u> X \$155 = <u>\$4185.00</u>
Check No: <u>1048</u> - Init. _____
Receipt No: _____
For BLM Use Only

RECEIVED
 BLM AZ STATE OFFICE
 PHOENIX, ARIZONA
 2018 AUG - 7 P 12: 16

Maintenance Fee Payment

Claimant Name: Greg Rustin
 Address P. O. Box 201
 City Laurel State MS Zip 39941
 Telephone (601) 319-9118
 E-Mail N/A
 Signature *Greg Rustin*

Check here if this address is a change

Line No	AMC number	Claim/Site Name	County Recorder Data (if available)	TWP	RNG	SEC
1.	414464	Golden Rod # 21	Lode 20 acres	9N	4W	8
2.	414465	Golden Rod # 22	Lode 20 acres	9N	4W	5 & 8
3.	422696	Golden Rod # 23	Placer 20 acres	9N	4W	6
4.	422697	Golden Rod # 24	Lode 20 acres	9N	4W	6
5.	422698	Golden Rod # 25	Lode 20 acres	9N	4W	6
6.	421111	Rideco No. 8	Lode under 3 acre	9N	4W	6
7.						
8.						
9.						
10.						
11.						
12.						
13.						
14.						
15.						
16.						
17.						
18.						
19.						
20.						

RECEIVED
 BLM AZ STATE OFFICE
 2018 AUG - 7 12:16
 PHOENIX, ARIZONA

List additional claims on Form MCF114

Bureau of Land Management
 Arizona State Office
www.blm.gov/az/

(Handwritten mark)

No. of Claims: <u>6</u>	X \$155 =	\$ <u>930.00</u>
Check No: <u>1043</u>	Init. _____	
Receipt No: _____		
For BLM Use Only		

Page	# Claims	Amount
# 1	21 Claims	\$ 3255.00
# 2	5 Claims	\$ 775.00
# 3	27 Claims	\$ 4185.00
# 4	6 Claims	\$ 930.00
Grand Total	59 Claims	\$9145.00

RECEIVED
BLM AZ STATE OFFICE
2018 AUG -7 P 12:16
PHOENIX, ARIZONA



earthsmart
FedEx carbon-neutral
envelope shipping

ST 1
R 278
10:30
1898
08 07
D

ORIGIN ID:HBGA (601) 319-9118
GREGORY RUSTIN
64 WANSLEY RD
LAUREL, MS 39440
UNITED STATES US

SHIP DATE: 03AUG18
ACTWT: 0.20 LB
CAD: 006994216/SSFE1904
BILL CREDIT CARD


Part # 150297-SHPC/MSFE/EX551519

TO **ATTN: CLAIMS MAINTENANCE FEE
BUREAU OF LAND MANAGEMENT
ONE NORTH CENTRAL AVE
STE 800
PHOENIX AZ 85004**

(602) 417-9200
INVT:
PD:

REF:


DEPT:



TRK# 7821 4131 1898
0201

SH ZSYA

TUE - 07 AUG 10:30A
MORNING 2DAY
DSR
85004
AZ-US PHX



Bureau of Land management
Arizona State Office
One North Central Avenue
Suite 800
Phoenix, AZ 85004-4427
Ph 602 417-9200
Attn. Claims Maintenance Fee Dept.

RECEIVED
BLM AZ STATE OFFICE
2018 AUG - 7 P 12:15
PHOENIX, ARIZONA

**United States Department of the Interior
 Bureau of Land Management
 LANDS/RECREATION & PLANNING
 ONE N CENTRAL AVE
 PHOENIX, AZ 85004 -2203
 Phone: 602-417-9200**

Receipt

No: 3107967

Transaction #: 3199624	
Date of Transaction: 08/21/2014	
CUSTOMER:	
GREGORY RUSTIN PO BOX 201 LAUREL, MS 39441-0201 US	

LINE #	QTY	DESCRIPTION	REMARKS	UNIT PRICE	TOTAL
1	1.00	LOCATABLE MINERALS / MINING CLAIMS-NOT NEW-UNADJUD, ONE AUTH NO. ONLY / MINING-CLAIM MONEY RECEIVED CASES: AMC416195/\$9145.00	MAINT FEE PYMNT (59) 2015	- n/a -	9145.00
TOTAL:					\$9,145.00

PAYMENT INFORMATION			
1	AMOUNT:	9145.00	POSTMARKED: 08/15/2014
	TYPE:	CHECK	RECEIVED: 08/20/2014
	CHECK NO:	1038	
	NAME:	GOLDENROD GROUP LLC 562 EASTVIEW DR LAUREL MS 39443 US	

REMARKS

This receipt was generated by the automated BLM Collections and Billing System and is a paper representation of a portion of the official electronic record contained therein.

RECEIVED
 BLM AZ STATE OFFICE
 PHOENIX, ARIZONA
 AUG - 7 P 12:16

GOLDENROD GROUP LLC

~~562 EASTVIEW DRIVE~~ P.O. 201
Laurel, MS 39443-5332 39441
Phone 601-319-9118

^{2 18}
August 4, 2014

Bureau of Land Management
Arizona State Office
One North Central Avenue
Suite 800
Phoenix, AZ 85004-4427
Phone: (602) 417-9200

RECEIVED
BLM AZ STATE OFFICE
2018 AUG - 1 P 12:19
PHOENIX, ARIZONA

¹⁹
Re: 20~~18~~ Maintenance Fee Payment

Gentlemen: ²⁰¹⁹

\$19145

Enclosed you will find payment for our ~~2018~~ maintenance requirements of \$ ~~3000~~ for our placer and lode mining claims. Also enclosed is a Maintenance fee payment sheet showing all the claims with AMC #. If you have any questions you may call myself or ~~Michael Snyder 760-401-0530~~ if there is any issue whatsoever with this remittance.

Thank you for your prompt attention to this matter. - Greg 601 3199 118

Sincerely,
Greg Rustin
Goldenrod Group LLC.

Can you please verify All my AMC #s
Thanks Greg Rustin

User: rmyers
Office: LLAZ920000
System: Production

Reversal Confirmation - Transfer

Edit Authorization Numbers Save Cancel

Form Buttons 508

Login ID 6222
Entry Date 09/20/2018
Total Amount \$1,185.00

- ▶ Logoff
- ▶ Switch User
- ▶ Help
- ▶ Print
- ▶ Reports
- ▶ Submit Help Ticket to CBS
- ▶ CBS Startup Page

Original Order Items

Line	Order#	AuthNos	TransDate	Action	Amount	CostCtr	R Org	BPD Year	Fund	FunctArea	V
1	4345523	AMC416195	08/30/2018	MINING CLAIM MONEY RECEIVED	\$1,185.00	LLAZ920000	LLAZ920000	2018	XXXL6500DP	L01130000.000000	

Order Items To Be Generated for Transfer

Line	Order#	AuthNos	TransDate	Action	Amount	CostCtr	R Org	BPD Year	Fund	FunctArea	V
1	4345523	AMC416195	9/20/2018	MINING CLAIM MONEY RECEIVED	\$-1,185.00	LLAZ920000	LLAZ920000	2018	XXXL6500DP	L01130000.000000	
2	4345523	AMC416195	9/20/2018	MINING CLAIM MONEY RECEIVED	\$1,185.00	LLAZ920000	LLAZ920000	2018	XXXL6500DP	L01130000.000000	

- Billings**
- ▶ Print Bills

- Collections**
- ▶ Reprint Receipt
 - ▶ Transfer/Reversal

has be enabled for your account it will be the only method by which you will be able to login into BASS!

United States Department of the Interior
Bureau of Land Management
 DIV OF LANDS, MINRLS & ENERGY
 ONE N CENTRAL AVE
 PHOENIX, AZ 85004 -4427
 Phone: 602-417-9200

Receipt

No: 4230242

Transaction #: 4345523	
Date of Transaction: 08/08/2018	
CUSTOMER:	
GREGORY RUSTIN PO BOX 201 LAUREL,MS 39441-0201 US	

LINE #	QTY	DESCRIPTION	REMARKS	UNIT PRICE	TOTAL
1	1.00	LOCATABLE MINERALS / MINING CLAIMS- NOT NEW-UNADJUD, ONE AUTH NO. ONLY / MINING CLAIM MONEY RECEIVED CASES: AMC416195/\$8060.00	MAINT 2019/52	- n/a -	8060.00
2	1.00	OVERPAYMENT / OVERPAYMENT OF FEES / OVERPAYMENT OF \$1.00 OR MORE		1185.00	1185.00
TOTAL:					\$9,245.00

9145
\$100 RETURNS PROCESSED 10/11/2018. 379 ENTERED. pm

PAYMENT INFORMATION				
1	AMOUNT:	100.00	POSTMARKED:	N/A
	TYPE:	CASH	RECEIVED:	08/08/2018
	NAME:	RUSTIN, GREGORY PO BOX 201 LAUREL MS 39441-0201 US		
2	AMOUNT:	9145.00	POSTMARKED:	N/A
	TYPE:	CHECK	RECEIVED:	08/08/2018
	CHECK NO:	1048		
	NAME:	RUSTIN, GREGORY PO BOX 201 LAUREL MS 39441-0201 US		

?

REMARKS

This receipt was generated by the automated BLM Collections and Billing System and is a paper representation of a portion of the official electronic record contained therein.

Claim Name	Serial Number	Lead Serial Number	Claimant Name	Mer	Tw	Rng	Sec	Subdiv	County	Geo State	Loc Date	Closed Date
LUKE #1	AMC416195	AMC416191	EDWARDS TRISH	14	0090N	0040W	036	SW	YAVAPAI	AZ	06/03/2012	
LUKE #1	AMC416195	AMC416191	SEALEY RANDY	14	0090N	0040W	036	SW	YAVAPAI	AZ	06/03/2012	
LUKE #10	AMC423388	AMC423383	SEALEY RANDY L	14	0090N	0040W	035	SE	YAVAPAI	AZ	06/01/2013	
LUKE #11	AMC423389	AMC423383	SEALEY RANDY L	14	0090N	0040W	035	SE	YAVAPAI	AZ	06/01/2013	
LUKE #2	AMC416196	AMC416191	EDWARDS TRISH	14	0090N	0040W	035	SE	YAVAPAI	AZ	06/03/2012	
LUKE #2	AMC416196	AMC416191	EDWARDS TRISH	14	0090N	0040W	036	SW	YAVAPAI	AZ	06/03/2012	
LUKE #2	AMC416196	AMC416191	SEALEY RANDY	14	0090N	0040W	035	SE	YAVAPAI	AZ	06/03/2012	
LUKE #2	AMC416196	AMC416191	SEALEY RANDY	14	0090N	0040W	036	SW	YAVAPAI	AZ	06/03/2012	
LUKE #3	AMC416197	AMC416191	EDWARDS TRISH	14	0090N	0040W	035	SE	YAVAPAI	AZ	06/03/2012	
LUKE #3	AMC416197	AMC416191	SEALEY RANDY	14	0090N	0040W	035	SE	YAVAPAI	AZ	06/03/2012	
LUKE #4	AMC416198	AMC416191	EDWARDS TRISH	14	0090N	0040W	035	SE	YAVAPAI	AZ	06/03/2012	
LUKE #4	AMC416198	AMC416191	SEALEY RANDY	14	0090N	0040W	035	SE	YAVAPAI	AZ	06/03/2012	
LUKE #5	AMC416199	AMC416191	SEALEY RANDY	14	0080N	0040W	002	NW	YAVAPAI	AZ	06/03/2012	
LUKE #6	AMC416200	AMC416191	SEALEY RANDY	14	0080N	0040W	002	NW	YAVAPAI	AZ	06/03/2012	
LUKE #7	AMC416201	AMC416191	SEALEY RANDY	14	0080N	0040W	002	NW	YAVAPAI	AZ	06/03/2012	
LUKE #7	AMC416201	AMC416191	SEALEY RANDY	14	0080N	0040W	003	NE	YAVAPAI	AZ	06/03/2012	
LUKE #8	AMC423386	AMC423383	SEALEY RANDY L	14	0090N	0040W	036	SW	YAVAPAI	AZ	06/01/2013	
LUKE #9	AMC423387	AMC423383	SEALEY RANDY L	14	0090N	0040W	035	SE	YAVAPAI	AZ	06/01/2013	
LUKE #9	AMC423387	AMC423383	SEALEY RANDY L	14	0090N	0040W	036	SW	YAVAPAI	AZ	06/01/2013	

Claim Name	Serial Number	Lead Serial Number	Claimant Name	Mer	Twn	Rng	Sec	Subdiv	County	Geo State	Loc Date	Closed Date
CORT #1	AMC416191	AMC416191	EDWARDS TRISH	14	0090N	0040W	036	SW	YAVAPAI	AZ	06/03/2012	
CORT #1	AMC416191	AMC416191	SEALEY RANDY	14	0090N	0040W	036	SW	YAVAPAI	AZ	06/03/2012	
CORT #2	AMC416192	AMC416191	EDWARDS TRISH	14	0090N	0040W	035	SE	YAVAPAI	AZ	06/03/2012	
CORT #2	AMC416192	AMC416191	EDWARDS TRISH	14	0090N	0040W	036	SW	YAVAPAI	AZ	06/03/2012	
CORT #2	AMC416192	AMC416191	SEALEY RANDY	14	0090N	0040W	035	SE	YAVAPAI	AZ	06/03/2012	
CORT #2	AMC416192	AMC416191	SEALEY RANDY	14	0090N	0040W	036	SW	YAVAPAI	AZ	06/03/2012	
CORT #3	AMC416193	AMC416191	EDWARDS TRISH	14	0090N	0040W	035	SE	YAVAPAI	AZ	06/03/2012	
CORT #3	AMC416193	AMC416191	SEALEY RANDY	14	0090N	0040W	035	SE	YAVAPAI	AZ	06/03/2012	
CORT #4	AMC416194	AMC416191	SEALEY RANDY	14	0090N	0040W	036	SW,SE	YAVAPAI	AZ	06/03/2012	
CORT #5	AMC423383	AMC423383	SEALEY RANDY L	14	0090N	0040W	036	SW	YAVAPAI	AZ	06/01/2013	
CORT #6	AMC423384	AMC423383	SEALEY RANDY L	14	0090N	0040W	035	SE	YAVAPAI	AZ	06/01/2013	
CORT #6	AMC423384	AMC423383	SEALEY RANDY L	14	0090N	0040W	036	SW	YAVAPAI	AZ	06/01/2013	
CORT #7	AMC423385	AMC423383	SEALEY RANDY L	14	0090N	0040W	035	SE	YAVAPAI	AZ	06/01/2013	
CORTEZ GOLD #2	AMC428849	AMC428846	BUTTERFIELD ROBERT	14	0110N	0020E	034	SW	YAVAPAI	AZ	05/01/2014	

Authorized Date 10/11/2018

Instructions to Accounts AZ BLM REFUND \$100, TO GREGORY RUSTIN; FOR OVERPAYMENT OF FEES, ON AMC416195, RECEIPT #4230242. RM

Login ID 6222

Entry Date 10/11/2018

Total Amount \$100.00

UNITED STATES
DEPARTMENT OF THE INTERIOR
BUREAU OF LAND MANAGEMENT
MAINTENANCE FEE WAIVER CERTIFICATION

70
JME

350993
68526

FORM APPROVED
OMB NO. 1004-0114
Expires: January 31, 2020

SEE INSTRUCTIONS ON PAGE 2

- This small miner waiver is filed for the assessment year beginning on September 1, 2018 and ending on September 1, 2019.
- The undersigned and all related parties owned ten or fewer mining claims, mill, or tunnel sites located and maintained on Federal lands in the United States of America on September 1, 2018.
- The undersigned have performed the assessment work required by law for each mining claim listed prior to filing this waiver and understand that by filing this form, the undersigned must file an affidavit of assessment work with the Bureau of Land Management (BLM) by the December 30th following the filing of this waiver.
- The undersigned understand that if the assessment work obligation has not yet come due under 30 U.S.C. 28 (for those claims in their first assessment year only), a notice of intent to hold reciting this condition must be recorded by the December 30th following the filing of this waiver.
- The undersigned understand that mill and tunnel sites may also be listed on this waiver and be waived from payment of the maintenance fee, and that a notice of intent to hold for these sites is required to be filed with the BLM by the December 30th following the filing of this waiver.
- The undersigned understand and acknowledge that pursuant to 43 U.S.C. 1212 and 18 U.S.C. 1001, the filing or recording of a false, fictitious, or fraudulent document with the BLM may result in a fine of up to \$250,000, a prison term not to exceed five years, or both.
- The mining claims, mill or tunnel sites for which this waiver from payment of the maintenance fees is requested are:

CLAIM OR SITE NAME	BLM RECORDATION SERIAL NUMBER
1. REC # 3	350994
2. REC # 4	350995
3. SPANISH GOLD # 5	68546
4. SPANISH GOLD # 6	68547
5. SPANISH GOLD # 7	68548
6. SPANISH GOLD # 8	68549
7.	
8.	
9.	
10.	

The owner(s) (claimants) of the above mining claims and sites are:

JIM GHERMAN
(Owner's Name - Please Print)
J
(Owner's Mailing Address)

Jim Sherman
(Owner's Signature)
MAYER
(City)
AZ
(State)
86333
(Zip Code)

(Owner's Name - Please Print)

(Owner's Mailing Address)

(Owner's Signature)

(City)

(State)

(Zip Code)

(Owner's Name - Please Print)

(Owner's Mailing Address)

(Owner's Signature)

(City)

(State)

(Zip Code)

(Owner's Name - Please Print)

(Owner's Mailing Address)

(Owner's Signature)

(City)

(State)

(Zip Code)

(Continued on page 2)

483
ENTERED
SEP 06 2018
BY: Rm

2018 JUN 25 P 2:04
PHOENIX, ARIZONA
RECEIVED
STATE OFFICE

NW
P

350993

68526

When Recorded Return Document to:

JIM GHERMAN
P.O. BOX # 810
MAYER AZ 86333

Check here is this is a change of address.

Telephone: _____

E-mail address: _____

AFFIDAVIT OF PERFORMANCE OF ANNUAL WORK

1. State of Arizona, County of YAVAPAI ss:

2. I (Name) JIM GHERMAN

3. Reside at (Address) P.O. BOX 810

City MAYER County _____

State AZ Zip 86333 being duly sworn, depose and say that I am a citizen of the United States, more than eighteen years of age, and that all of the facts set forth in this affidavit, subject to the provisions and penalties of 18 U.S.C. 1001 pertaining to the filing of false, fictitious, or fraudulent statements with the United States, are true and correct according to the best of my knowledge, information and belief.

4. Owner's name and address (If not shown in Items 1-3 above). _____

5. That I am personally acquainted with the mining claim(s). The work and improvements were made by and at the expense of the owner(s) of said claim(s). Said contiguous group of claims, listed on this document, are situated in the

_____ (optional) Mining District; _____ County, Arizona.

RECEIVED
STATE OFFICE
JUN 25 P 2:04
PHOENIX, ARIZONA

BLM
Date
Stamp

Line No.	AMC NUMBER	CLAIM/SITE NAME	COUNTY RECORDER DATA (If available)	TWP	RNG	SEC
1	350994	REC # 3		10N	5W	35
2	350995	REC # 4		10N	5W	35
3	68546	SPANISH GOLD # 5		8N	4W	7
4	68547	SPANISH GOLD # 6		8N	4W	7
5	68548	SPANISH GOLD # 7		8N	4W	7
6	68549	SPANISH GOLD # 8		8N	4W	7

Form: MCF108
Revised July 2014
Page 1 of 2

JUN 27 2018
BY: RAm

RECEIVED

PHOENIX, ARIZONA

2018 JUN 25 P 2:04

BLM
Date
Stamp

7					
8					
9					
10					

6. That between the dates starting at 12 o'clock noon on September 1, 20 17 and ending at 12 o'clock noon on September 1, 20 18 at least \$ 200.00 dollars worth of work and improvements were done and performed upon said claim(s) or upon one or more of a contiguous group of claims for the benefit of all, wholly or partly outside of a contiguous group of claims for the benefit of all, not including the location work.

7. That the following persons were employed to perform the work and improvements described herein: Jim Gherman
Alvin Isaac Dennis Gherman, Devon Gherman Lidia Gherman

8. That the work and improvements performed were: pick fresh four claims, maintaining road access
cut brush and trim brush along the roads access for all claims verification
marking corners claims provide transportation and lunch

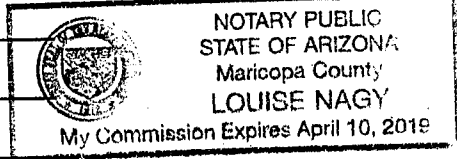
9. Dated: 6.22.2018 Signature: [Signature]

SUBSCRIBED AND SWORN TO before me, a Notary Public, this 22 day of June 20 18

By: Dumitru Jim GERMAN

Notary Public Louise Nagy

My Commission Expires 4.10.19



Bureau of Land Management
Arizona State Office
www.blm.gov/az

No. of Claims: _____ x \$10 = _____

Check No.: _____ Init. _____

Receipt No.: 4196463

For BLM Use Only

United States Department of the Interior
Bureau of Land Management
 DIV OF LANDS, MINRLS & ENERGY
 ONE N CENTRAL AVE
 PHOENIX, AZ 85004 -4427
 Phone: 602-417-9200

Receipt

No: 4196463

Transaction #: 4311265	
Date of Transaction: 06/25/2018	
CUSTOMER:	
DUMITRU JIM GHERMAN PO BOX 810 MAYER, AZ 86333-0810 US	

LINE #	QTY	DESCRIPTION	REMARKS	UNIT PRICE	TOTAL
1	1.00	LOCATABLE MINERALS / MINING CLAIMS- NOT NEW-UNADJUD, ONE AUTH NO. ONLY / MINING CLAIM MONEY RECEIVED CASES: AMC350994/\$60.00	POL 2018/6 WAV.	- n/a -	60.00
TOTAL:					\$60.00

PAYMENT INFORMATION				
NOTE: Items will appear on credit card statement as "Bureau of Land Mgmt CO".				
1	AMOUNT:	60.00	POSTMARKED:	N/A
	TYPE:	CREDIT CARD	RECEIVED:	06/25/2018
	NAME:	GHERMAN, DUMITRU JIM PO BOX 810 MAYER AZ 86333-0810 US		
	CARD NO:	XXXXXXXXXXXX2003	AUTH CODE:	182768
	NAME ON CARD:	DUMITRU J GHERMAN		
	SIGNATURE:			

REMARKS

This receipt was generated by the automated BLM Collections and Billing System and is a paper representation of a portion of the official electronic record contained therein.

AFFIDAVIT OF ANNUAL ASSESSMENT WORK

350993

68526

415395

WHEN RECORDED, MAIL DOCUMENT TO:

NAME: Jim GHERMAN

ADDRESS: PO Box 810

CITY, STATE, ZIP: MAYER AZ 86333

FOR COUNTY RECORDER'S USE

No. of Claims _____
x \$10/claim
Total due BLM \$ _____

TO ALL WHOM IT MAY CONCERN:

1. The undersigned certifies that at least \$100 per claim was expended for development, labor and improvements, or equivalent value added, as the annual assessment work for the assessment year ending September 1, _____ for the following contiguous unpatented mining claim(s), located in the County of YAVAPAI, in the State of AZ.

BLM Serial No.	Name of Claim	Tp Rg Sec Mer				County Recordation Book and Page No.	Date
		Example: 13N 5E 14 MDM					
350994	REC #3	10N	5W	35	GSR		
350995	REC #4	10N	5W	35	GSR		
68546	SPANISH GOLD #5	8N	4W	7	GSR		
68547	SPANISH GOLD #6	8N	4W	7	GSR		
68548	SPANISH GOLD #7	8N	4W	7	GSR		
68549	SPANISH GOLD #8	8N	4W	7	GSR		
415395	SAND HILL	9N	4W	34/35	GSR		

PHOENIX, ARIZONA
 2011 NOV - 7 A 10:57
 RECEIVED
 COUNTY CLERK'S OFFICE

(Continued on page 2)

4012424

INTERE
NOV 08 2017
BY: RAM

2. Type of labor and improvements (specify what was done and give the total value for that labor and improvement to show at least \$100 for each claim). If a geological, geochemical, or geophysical survey was performed, as per 30 U.S.C. 28-1, reference the title of the report of survey, give cost and date of the survey and report, and indicate it was filed with the County Recorder:

Description of Work Performed	Value of Work Performed	Date Work Was Performed
<i>pick up trash from claims, maintaining Access roads</i>		<i>March 8-9, 2017</i>
<i>cut bushes and trim branch along the roads access</i>		<i>June 21-25-2017</i>
<i>for all claims, verification and marking corners for all claims, provide transportation and lunch.</i>	<i>\$800.00</i>	<i>August 2-5-2017</i>

3. Name and mailing address of each person who performed the labor and improvements:

Name (please print)

Jim Sheeran
Lidia GHERMAN
KEITH OLEY
Julia OLEY
DENNIS GHERMAN

Current Mailing Address (please print)

PO Box 810 MAYER AZ 86333
PO Box 810 MAYER AZ 86333
PO Box 661 CONGRESS AZ 85332
PO Box 661 CONGRESS AZ 85333
8075 S. BREEZY PINE Rd. MAYER AZ 86333

4. Name and mailing address of each person who holds and claims the subject mining claim(s) for the valuable minerals contained therein. Be sure to indicate if there is a change of address:

Name (please print)

JIM GHERMAN
KEITH OLEY

Current Mailing Address (please print)

PO Box 810 MAYER AZ 86333
PO Box 661 CONGRESS AZ 85332

RECEIVED
 2017 NOV - 7 A 10:51
 PHOENIX, ARIZONA

5. The undersigned testifies that on the date of Sept. 28, 2017, all monuments required by law were erected upon the subject claim(s), and all notices required by law were posted on the subject claim(s) or copies thereof were in place, and at said date, each corner monument bore or contained

markings sufficient to appropriately designate the corner of the claim to which it pertains and the name of the claim(s).

I hereby certify under penalty of perjury under the laws of the State of Arizona that the foregoing statements are true and correct:

Mike Shuman
(Signature of person responsible for above statement)

Date: Sep. 28 2017


Title 18 U.S.C. 1001 and 43 U.S.C. 1212 make it a crime for any person knowingly and willfully to make to any department or agency of the United States any false, fictitious or fraudulent statements or representations as to any matter within its jurisdiction.

Notary Block

SUBSCRIBED AND SWORN TO before me, this 28 day of September 20 17

By: [Signature]
(Signature of Affiant)

Title: Notary Norma Tipton



My Commission Expires: 2/7/2021

RECEIVED
NOV - 7 2017
PHOENIX, ARIZONA

INSTRUCTIONS

1. This is an optional form that may be used to satisfy the requirements for the Bureau of Land Management (BLM) under the provisions of 43 U.S.C. §1744 and 30 U.S.C. §28-28d and the regulations thereunder (43 CFR part 3835). Since local and State laws may vary, you should contact your local and State agencies where the claims are located to ensure all applicable laws and requirements are satisfied.
2. The claimant(s) must fill in the date in paragraph 1 for the applicable assessment year and the county and state where the claims are located.
3. All claim names, BLM serial numbers, legal descriptions, and original county recording information must be listed for the claims pertaining to this assessment notice.
4. The claimant(s) must complete paragraph 2 listing all labor or improvements which was performed on or did benefit the subject mining claims. The value and date of the labor or improvements must also be listed. The total amount of labor or improvements can be listed, but the total expenditure must equal at least \$100 for each claim.
5. The names and current mailing addresses of the person(s) performing the labor shall be listed in paragraph 3.
6. The name and current mailing address of each owner (claimant) of the claims shall be listed in paragraph 4. The mailing address shall be the owner's address and not the address of an agent or anyone representing the claimant. Be sure to note if there has been a change of address.
7. Paragraph 5 shall be completed to show the date it was verified that all monuments required by law were properly erected, all notices were posted, and that corners were appropriately designated for all claims listed.
8. An exact legible reproduction or duplicate (other than microfilm or other electronic media) of this affidavit or another type of affidavit of assessment work that you file or will file in the county where each claim is located, must be filed with the BLM on or before December 30 of the calendar year in which the assessment year ends. For mill or tunnel sites, a separate notice of intent to hold must be filed with the BLM on or before December 30. Requirements for filing a notice of intent to hold can be found at 43 CFR 3835.33.
9. A processing fee of \$10 for each claim listed must be remitted to the BLM along with this or any other affidavit of assessment work.

**United States Department of the Interior
Bureau of Land Management
DIV OF LANDS, MINRLS & ENERGY
ONE N CENTRAL AVE
PHOENIX, AZ 85004 -4427
Phone: 602-417-9200**

Receipt

No: 4012424

Transaction #: 4123028	
Date of Transaction: 11/07/2017	
CUSTOMER:	
DUMITRU JIM GHERMAN PO BOX 810 MAYER, AZ 86333-0810 US	

LINE #	QTY	DESCRIPTION	REMARKS	UNIT PRICE	TOTAL
1	1.00	LOCATABLE MINERALS / MINING CLAIMS-NOT NEW-UNADJUD, ONE AUTH NO. ONLY / MINING CLAIM MONEY RECEIVED CASES: AMC350994/\$70.00	POL 2017/1 CORRECTED SIGNED WAIVER	- n/a -	70.00
TOTAL:					\$70.00

PAYMENT INFORMATION			
NOTE: Items will appear on credit card statement as "Bureau of Land Mgmt CO".			
1	AMOUNT:	70.00	POSTMARKED: N/A
	TYPE:	CREDIT CARD	RECEIVED: 11/07/2017
	NAME:	GHERMAN, DUMITRU JIM PO BOX 810 MAYER AZ 86333-0810 US	
	CARD NO:	XXXXXXXXXXXX6005	AUTH CODE: 182560
	NAME ON CARD:	DUMITRU J GHERMAN	
	EXPIRES:	08/2022	
	SIGNATURE:		

REMARKS

This receipt was generated by the automated BLM Collections and Billing System and is a paper representation of a portion of the official electronic record contained therein.

UNITED STATES
DEPARTMENT OF THE INTERIOR
BUREAU OF LAND MANAGEMENT
MAINTENANCE FEE WAIVER CERTIFICATION

484
[Handwritten Signature]

Amc350993
415395
68526
FORM APPROVED
OMB NO. 1004-0114
Expires: October 31, 2016

SEE INSTRUCTIONS ON PAGE 2

- This small miner waiver is filed for the assessment year beginning on September 1, 2017 and ending on September 1, 2018.
- The undersigned and all related parties owned ten or fewer mining claims, mill, or tunnel sites located and maintained on Federal lands in the United States of America on September 1, 2017.
- The undersigned have performed the assessment work required by law for each mining claim listed prior to filing this waiver and understand that by filing this form, the undersigned must file an affidavit of assessment work with the Bureau of Land Management (BLM) by the December 30th following the filing of this waiver.
- The undersigned understand that if the assessment work obligation has not yet come due under 30 U.S.C. 28 (for those claims in their first assessment year only), a notice of intent to hold reciting this condition must be recorded by the December 30th following the filing of this waiver.
- The undersigned understand that mill and tunnel sites may also be listed on this waiver and be waived from payment of the maintenance fee, and that a notice of intent to hold for these sites is required to be filed with the BLM by the December 30th following the filing of this waiver.
- The undersigned understand and acknowledge that pursuant to 43 U.S.C. 1212 and 18 U.S.C. 1001, the filing or recording of a false, fictitious, or fraudulent document with the BLM may result in a fine of up to \$250,000, a prison term not to exceed five years, or both.
- The mining claims, mill or tunnel sites for which this waiver from payment of the maintenance fees is requested are:

CLAIM OR SITE NAME	BLM RECORDATION SERIAL NUMBER
1. REC # 3	350994
2. REC # 4	350995
3. SPANISH GOLD # 5	68546
4. SPANISH GOLD # 6	68547
5. SPANISH GOLD # 7	68548
6. SPANISH GOLD # 8	68549
7. SAND HILL	415395
8.	
9.	
10.	

The owner(s) (claimants) of the above mining claims and sites are:

JIM GHERMAN
(Owner's Name - Please Print)

PO Box 810 MAYER AZ 86333
(Owner's Mailing Address)

[Handwritten Signature]
(Owner's Signature)

MAYER AZ 86333
(City) (State) (Zip Code)

KEITH OLEY
(Owner's Name - Please Print)

PO Box # 661
(Owner's Mailing Address)

[Handwritten Signature]
(Owner's Signature)

CONGRESS AZ 85332
(City) (State) (Zip Code)

(Owner's Name - Please Print)

(Owner's Mailing Address)

PHOENIX, ARIZONA

(City)

(Owner's Signature)

(State)

(Zip Code)

(Owner's Name - Please Print)

(Owner's Mailing Address)

RECEIVED
BLM AZ STATE OFFICE

(City)

(Owner's Signature)

(State)

(Zip Code)

(Continued on page 2)

RECEIVED
BLM STATE OFFICE
PHOENIX, ARIZONA
2017 NOV - 7 A 10:55

WAIVER CORRECTED
247 REMOVED
11/7/2017 RM

(Owner's Name - Please Print)	(Owner's Signature)
(Owner's Mailing Address)	(City) (State) (Zip Code)
(Owner's Name - Please Print)	(Owner's Signature)
(Owner's Mailing Address)	(City) (State) (Zip Code)
(Owner's Name - Please Print)	(Owner's Signature)
(Owner's Mailing Address)	(City) (State) (Zip Code)
(Owner's Name - Please Print)	(Owner's Signature)
(Owner's Mailing Address)	(City) (State) (Zip Code)

18 U.S.C. 1001 and 43 U.S.C. 1212 make it a crime for any person knowingly and willfully to make to any department or agency of the United States any false, fictitious or fraudulent statements or representations as to any matter within its jurisdiction.

INSTRUCTIONS

1. This certification is made under the provisions of 43 U.S.C. § 1744 and 30 U.S.C. §28-28k and the regulations thereunder (43 CFR Part 3830).
2. The claimant(s) must fill in the dates in paragraph 1 for the beginning and ending of the assessment year for which this waiver is sought.
3. The claimant(s) must fill in the date in paragraph 2 for the beginning of the assessment year for which this waiver is sought.
4. All claim and site names and BLM serial numbers must be listed for the mining claims, mill sites, and tunnel sites for which the waiver is sought.
5. All owners of the mining claims, mill sites, and tunnel sites and their addresses must be given.
6. This waiver form must be signed by all the claimants or their designated agent, in original form. If an agent is designated, a notarized designation of agent, signed by all of the claimants with proper address given, must be submitted with this waiver.
7. This form must be filed no later than September 1st for the upcoming assessment year in the BLM State Office where the mining claims or sites are recorded, or the waiver cannot be granted by the BLM. (Example: To obtain a waiver for the assessment year 2012, which begins on September 1, 2011, you must qualify for and file for a waiver no later than September 1, 2011, in the proper BLM State Office.)
8. For all mining claims which require assessment work, you must record an affidavit of labor on or before the December 30th immediately following the filing of this waiver. For all other mining claims or sites waived, you must record a notice of intent to hold on or before the December 30th immediately following the filing of this waiver.
9. Mill and tunnel sites may also be listed on this waiver and be waived from payment of the maintenance fee. A notice of intent to hold for these sites is required to be filed by the December 30th following the filing of this waiver.

PHOENIX, ARIZONA
 2017 AUG 31 P 12:35
 RECEIVED
 BLM AZ STATE OFFICE

FOR OFFICIAL USE ONLY

UNITED STATES
DEPARTMENT OF THE INTERIOR
BUREAU OF LAND MANAGEMENT

MAINTENANCE FEE WAIVER CERTIFICATION

AMC 35077J
68526
415395
FORM APPROVED
OMB NO. 1004-0114
Expires: October 31, 2016

SEE INSTRUCTIONS ON PAGE 2

- This small miner waiver is filed for the assessment year beginning on September 1, 2017 and ending on September 1, 2018.
- The undersigned and all related parties owned ten or fewer mining claims, mill, or tunnel sites located and maintained on Federal lands in the United States of America on September 1, 2017.
- The undersigned have performed the assessment work required by law for each mining claim listed prior to filing this waiver and understand that by filing this form, the undersigned must file an affidavit of assessment work with the Bureau of Land Management (BLM) by the December 30th following the filing of this waiver.
- The undersigned understand that if the assessment work obligation has not yet come due under 30 U.S.C. 28 (for those claims in their first assessment year only), a notice of intent to hold reciting this condition must be recorded by the December 30th following the filing of this waiver.
- The undersigned understand that mill and tunnel sites may also be listed on this waiver and be waived from payment of the maintenance fee, and that a notice of intent to hold for these sites is required to be filed with the BLM by the December 30th following the filing of this waiver.
- The undersigned understand and acknowledge that pursuant to 43 U.S.C. 1212 and 18 U.S.C. 1001, the filing or recording of a false, fictitious, or fraudulent document with the BLM may result in a fine of up to \$250,000, a prison term not to exceed five years, or both.
- The mining claims, mill or tunnel sites for which this waiver from payment of the maintenance fees is requested are:

CLAIM OR SITE NAME	BLM RECORDATION SERIAL NUMBER
1. REC # 3 ✓	350994
2. REC # 4	350995
3. SPANISH GOLD # 5	68546
4. SPANISH GOLD # 6	68547
5. SPANISH GOLD # 7	68548
6. SPANISH GOLD # 8	68549
7. SAND HILL	415395
8.	
9.	
10.	

The owner(s) (claimants) of the above mining claims and sites are:

JIM GHERMAN
(Owner's Name - Please Print)

PO BOX 810 MAYER AZ 86333
(Owner's Mailing Address)

Jim Gherman
(Owner's Signature)
MAYER AZ 86333
(City) (State) (Zip Code)

KEITH OLEY
(Owner's Name - Please Print)

PO BOX 4661
(Owner's Mailing Address)

Keith Oley
(Owner's Signature)
CONGRESS AZ 85332
(City) (State) (Zip Code)

(Owner's Name - Please Print)

(Owner's Mailing Address)

(Owner's Signature)
PHOENIX, ARIZONA
(City) (State) (Zip Code)

278883
(Owner's Name - Please Print)

PHOENIX STATE OFFICE
(Owner's Mailing Address)

2017 AUG 31 P 12:35
(Owner's Signature)
PHOENIX ARIZONA
(City) (State) (Zip Code)

(Continued on page 2)

BY: AM

RECEIVED
STATE OFFICE
PHOENIX ARIZONA
2017 NOV - 7 A 10:51

NW
A

_____ (Owner's Name - Please Print)	_____ (Owner's Signature)		
_____ (Owner's Mailing Address)	_____ (City)	_____ (State)	_____ (Zip Code)

_____ (Owner's Name - Please Print)	_____ (Owner's Signature)		
_____ (Owner's Mailing Address)	_____ (City)	_____ (State)	_____ (Zip Code)

_____ (Owner's Name - Please Print)	_____ (Owner's Signature)		
_____ (Owner's Mailing Address)	_____ (City)	_____ (State)	_____ (Zip Code)

_____ (Owner's Name - Please Print)	_____ (Owner's Signature)		
_____ (Owner's Mailing Address)	_____ (City)	_____ (State)	_____ (Zip Code)

18 U.S.C. 1001 and 43 U.S.C. 1212 make it a crime for any person knowingly and willfully to make to any department or agency of the United States any false, fictitious or fraudulent statements or representations as to any matter within its jurisdiction.

INSTRUCTIONS

1. This certification is made under the provisions of 43 U.S.C. § 1744 and 30 U.S.C. §28-28k and the regulations thereunder (43 CFR Part 3830).
2. The claimant(s) must fill in the dates in paragraph 1 for the beginning and ending of the assessment year for which this waiver is sought.
3. The claimant(s) must fill in the date in paragraph 2 for the beginning of the assessment year for which this waiver is sought.
4. All claim and site names and BLM serial numbers must be listed for the mining claims, mill sites, and tunnel sites for which the waiver is sought.
5. All owners of the mining claims, mill sites, and tunnel sites and their addresses must be given.
6. This waiver form must be signed by all the claimants or their designated agent, in original form. If an agent is designated, a notarized designation of agent, signed by all of the claimants with proper address given, must be submitted with this waiver.
7. This form must be filed no later than September 1st for the upcoming assessment year in the BLM State Office where the mining claims or sites are recorded, or the waiver cannot be granted by the BLM. (Example: To obtain a waiver for the assessment year 2012, which begins on September 1, 2011, you must qualify for and file for a waiver no later than September 1, 2011, in the proper BLM State Office.)
8. For all mining claims which require assessment work, you must record an affidavit of labor on or before the December 30th immediately following the filing of this waiver. For all other mining claims or sites waived, you must record a notice of intent to hold on or before the December 30th immediately following the filing of this waiver.
9. Mill and tunnel sites may also be listed on this waiver and be waived from payment of the maintenance fee. A notice of intent to hold for these sites is required to be filed by the December 30th following the filing of this waiver.

PHOENIX, ARIZONA
 2011 AUG 31 P 12:35
 RECEIVED
 BLM AZ STATE OFFICE

FOR OFFICIAL USE ONLY



United States Department of the Interior

BUREAU OF LAND MANAGEMENT
Arizona State Office
One North Central Avenue, Suite 800
Phoenix, Arizona 85004-4427
www.blm.gov/az/



OCT 20 2017

In Reply Refer To:
3800 (9200) RM
AMC68526, AMC350993, AMC415395

RECEIVED
ARIZONA STATE OFFICE
2017 NOV -7 A 10:57
PHOENIX, ARIZONA

CERTIFIED MAIL - RETURN RECEIPT REQUESTED No. 7017 0660 0000 3024 195

NOTICE

JIM GHERMAN
PO BOX 810
MAYER, AZ 86333-0810

This Notice Affects Those Claims
Shown in the Block Below.

AMC68546 - AMC68549, AMC350994, AMC350995, AMC415395
SPANISH GOLD #5 - SPANISH GOLD #8, REC #3, REC #4, SAND HILL

Maintenance Fee Waiver Held for Rejection

This office received the Maintenance Fee Waiver Certification (waiver) for the above listed mining claim(s). The waiver is not properly completed and does not meet the annual filing requirements.

In accordance with 43 Code of Federal Regulations (CFR) 3835.10, the name, address, and original signatures of all owners of the mining claim must be included on the waiver form. Please correct the discrepancy as noted below:

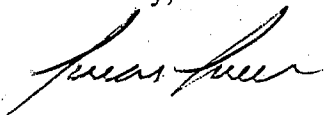
- The document is missing signatures. Next to each name there must be a signature: either that of the owner, or an authorized agent. Please obtain the missing signatures on the enclosed copy of the waiver.
- If an agent signs, they should identify themselves as signing on behalf of an owner, and a Power of Attorney must accompany the waiver document. The execution date on the Power of Attorney must be current within 3 years.

In order to correct the defect in the waiver, per 43 CFR 3835.93, you must provide this office with the requested information within 60 days of your receipt of this notice. If you are unable to provide this information, you have the option of paying the annual maintenance fee of \$155 per claim (\$155

per 20 acres for placer claims larger than 20 acres). If we do not receive the requested corrections or the maintenance fees within the 60 day time frame, the claim(s) will be declared forfeited and closed.

If additional information is required, please contact RéAnn Myers at 602-417-9413. Please include your AMC serial number(s) on all correspondence.

Sincerely,



Lucas Lucero
Deputy State Director
Lands, Minerals and Energy Division

Enclosure(s)

RECEIVED
LANDS, MINERALS AND ENERGY DIVISION
2017 NOV - 7 A 10: 57
PHOENIX, ARIZONA

UNITED STATES
DEPARTMENT OF THE INTERIOR
BUREAU OF LAND MANAGEMENT

4184
[Signature]

AMC 350993
68526
415395

MAINTENANCE FEE WAIVER CERTIFICATION

FORM APPROVED
OMB NO. 1004-0114
Expires: October 31, 2016

SEE INSTRUCTIONS ON PAGE 2

- This small miner waiver is filed for the assessment year beginning on September 1, 2017 and ending on September 1, 2018.
- The undersigned and all related parties owned ten or fewer mining claims, mill, or tunnel sites located and maintained on Federal lands in the United States of America on September 1, 2017.
- The undersigned have performed the assessment work required by law for each mining claim listed prior to filing this waiver and understand that by filing this form, the undersigned must file an affidavit of assessment work with the Bureau of Land Management (BLM) by the December 30th following the filing of this waiver.
- The undersigned understand that if the assessment work obligation has not yet come due under 30 U.S.C. 28 (for those claims in their first assessment year only), a notice of intent to hold reciting this condition must be recorded by the December 30th following the filing of this waiver.
- The undersigned understand that mill and tunnel sites may also be listed on this waiver and be waived from payment of the maintenance fee, and that a notice of intent to hold for these sites is required to be filed with the BLM by the December 30th following the filing of this waiver.
- The undersigned understand and acknowledge that pursuant to 43 U.S.C. 1212 and 18 U.S.C. 1001, the filing or recording of a false, fictitious, or fraudulent document with the BLM may result in a fine of up to \$250,000, a prison term not to exceed five years, or both.
- The mining claims, mill or tunnel sites for which this waiver from payment of the maintenance fees is requested are:

CLAIM OR SITE NAME	BLM RECORDATION SERIAL NUMBER
1. REC # 3 ✓	350994
2. REC # 4	350995
3. SPANISH GOLD # 5	68546
4. SPANISH GOLD # 6	68547
5. SPANISH GOLD # 7	68548
6. SPANISH GOLD # 8	68549
7. SAND HILL	415395
8.	
9.	
10.	

The owner(s) (claimants) of the above mining claims and sites are:

JIM GHERMAN
(Owner's Name - Please Print)
PO BOX 810 MAYER AZ 86333
(Owner's Mailing Address)

[Redacted Signature]
(Owner's Signature)
MAYER AZ 86333
(City) (State) (Zip Code)

KEITH OLEY
(Owner's Name - Please Print)
PO BOX 4661
(Owner's Mailing Address)

Keith Oley
(Owner's Signature)
CONGRESS AZ 85332
(City) (State) (Zip Code)

(Owner's Name - Please Print)

(Owner's Mailing Address)

(Owner's Signature)
PHOENIX, ARIZONA (City) (State) (Zip Code)

278483
(Owner's Name - Please Print)

(Owner's Mailing Address)

(Owner's Signature)

(City) (State) (Zip Code)

(Continued on page 2)

BY: [Signature]
CORRECTED WAIVER RCVD
11/7/2017. 247 REMOVED. PM

RECEIVED
BLM AZ STATE OFFICE
2017 AUG 31 P 12:35

nwl
a

(Owner's Name - Please Print)	(Owner's Signature)		
(Owner's Mailing Address)	(City)	(State)	(Zip Code)
(Owner's Name - Please Print)	(Owner's Signature)		
(Owner's Mailing Address)	(City)	(State)	(Zip Code)
(Owner's Name - Please Print)	(Owner's Signature)		
(Owner's Mailing Address)	(City)	(State)	(Zip Code)
(Owner's Name - Please Print)	(Owner's Signature)		
(Owner's Mailing Address)	(City)	(State)	(Zip Code)

18 U.S.C. 1001 and 43 U.S.C. 1212 make it a crime for any person knowingly and willfully to make to any department or agency of the United States any false, fictitious or fraudulent statements or representations as to any matter within its jurisdiction.

INSTRUCTIONS

1. This certification is made under the provisions of 43 U.S.C. § 1744 and 30 U.S.C. §28-28k and the regulations thereunder (43 CFR Part 3830).
2. The claimant(s) must fill in the dates in paragraph 1 for the beginning and ending of the assessment year for which this waiver is sought.
3. The claimant(s) must fill in the date in paragraph 2 for the beginning of the assessment year for which this waiver is sought.
4. All claim and site names and BLM serial numbers must be listed for the mining claims, mill sites, and tunnel sites for which the waiver is sought.
5. All owners of the mining claims, mill sites, and tunnel sites and their addresses must be given.
6. This waiver form must be signed by all the claimants or their designated agent, in original form. If an agent is designated, a notarized designation of agent, signed by all of the claimants with proper address given, must be submitted with this waiver.
7. This form must be filed no later than September 1st for the upcoming assessment year in the BLM State Office where the mining claims or sites are recorded, or the waiver cannot be granted by the BLM. (Example: To obtain a waiver for the assessment year 2012, which begins on September 1, 2011, you must qualify for and file for a waiver no later than September 1, 2011, in the proper BLM State Office.)
8. For all mining claims which require assessment work, you must record an affidavit of labor on or before the December 30th immediately following the filing of this waiver. For all other mining claims or sites waived, you must record a notice of intent to hold on or before the December 30th immediately following the filing of this waiver.
9. Mill and tunnel sites may also be listed on this waiver and be waived from payment of the maintenance fee. A notice of intent to hold for these sites is required to be filed by the December 30th following the filing of this waiver.

RECEIVED
 PHOENIX STATE OFFICE
 2011 AUG 31 P 12:35
 PHOENIX, ARIZONA

FOR OFFICIAL USE ONLY

UNITED STATES
DEPARTMENT OF THE INTERIOR
BUREAU OF LAND MANAGEMENT
MAINTENANCE FEE PAYMENT

366287
68526
422696
416191

2017 AUG 18 P 2:05
GOLDEN, ARIZONA

Remitter Name: Greg Rustin /Goldenrod LLC.

Mailing Address: P.O. Box 201

City, State, Zip: Laurel, MS 39441-0201

Check Here if Change of Address (X)

Goldenrod.A2@gmail.com

The maintenance fee for the following claim(s)/site(s) applies to the assessment year **2017**.

421090
401294
404917
412808
414462

• **Placer Claims**

<u>BLM Serial Number</u>	<u>Claim Name</u>	<u>Acreeage</u>
AMC366287	GOLDEN #2	160
AMC68554	GOLDEN ROD	20
AMC422696	GOLDENROD #23	20
AMC416195	LUKE #1	20
AMC416196	LUKE #2	20
AMC416197	LUKE #3	20
AMC416198	LUKE #4	20
AMC416199	LUKE #5	20
AMC416200	LUKE #6	20
AMC416201	LUKE #7	20
AMC423306	LUKE #8	20
AMC423307	LUKE #9	20
AMC423308	LUKE #10	20
AMC423309	LUKE #11	20
AMC416191	CORT #1	20
AMC416192	CORT #2	20
AMC416193	CORT #3	20
AMC416194	CORT #4	20
AMC423313	CORT #5	20
AMC423304	CORT #6	20

423384
423387
423388
423389
423383
423384

Total placer acreage = 540
Subtotal Placer Fee Due = \$ 4,185

3946277

*Correct numbers email
to Greg Rustin 9/1/17 AT*

ENTERED
AUG 24 2017
BY: *RAM*

• Lode Claims

<u>BLM Serial Number</u>	<u>Claim Name</u>
AMC421111 -	RIDECO NO. 8
AMC422697 J	GOLDENROD #24
AMC422698 J	GOLDENROD #25
AMC401294 -	GOLDEN ROD #3
AMC404917 7	GOLDENROD #4
AMC404918	GOLDENROD #5
AMC404919	GOLDENROD #6
AMC404920	GOLDENROD #7
AMC404921	GOLDENROD #8
AMC404922	GOLDENROD #9
AMC404923 J	GOLDENROD #10
AMC412808 7	GOLDENROD #18
AMC412809	GOLDENROD #17
AMC412810	GOLDENROD #16
AMC412811	GOLDENROD #15
AMC412812	GOLDENROD #14
AMC412813	GOLDENROD #13
AMC412814	GOLDENROD #12
AMC412815 J	GOLDENROD #11
AMC414462 7	GOLDENROD #19
AMC414463	GOLDENROD #20
AMC414464	GOLDENROD #21
AMC414465 J	GOLDENROD #22
AMC416202 7	SCARLET #1
AMC416203	SCARLET #2
AMC416204	SCARLET #3
AMC416205	SCARLET #4
AMC416206	SCARLET #5
AMC416207	SCARLET #6
AMC416208	SCARLET #7
AMC416209 J	SCARLET #8
AMC423305 - 423385	CORT #7

Total Lode Claims = 32 x \$155
 Subtotal Lode Fee Due = \$4,960

Total Due = \$9,145.00

RECEIVED
 2017 AUG 18 P 2:05
 FEDERAL BUREAU OF INVESTIGATION
 ARIZONA



earthsmart
FedEx carbon-neutral
envelope shipping

Align top of FedEx Express® shipping label here.

RT 278
ST 1.4
1 15.00
D 6759
08 18

ORIGIN ID: HBGA (601) 319-9118
GREGORY RUSTIN
64 WASLEY RD
LAUREL, MS 39441
UNITED STATES US

SHIP DATE: 17AUG17
ACTWT: 0.10 LB
CAD: 006994217/SSFE1802

BILL CREDIT CARD

TO
BUREAU OF LAND MANAGEMENT
1 NORTH CENTRAL AVE

PHOENIX AZ 85004



TAX# 0201 7700 5458 6759

FRI - 18 AUG 3:00P
STANDARD OVERNIGHT
DSR
85004
AZ-US PHX

XH ZSYA



RECEIVED
BLM AZ STATE OFFICE
2017 AUG 18 P 2:00
PHOENIX, ARIZONA

Envelope



Helping the environment.

When you use envelopes that are part of our FedEx carbon-neutral envelope shipping program, you're helping support sustainable projects like wind farms and reforestation. Our investments in these projects help neutralize the carbon emitted when shipping, all at no extra cost to you. Now that's a breath of fresh air.

See how FedEx connects the world in responsible and resourceful ways at **earthsmart.fedex.com**. Join our efforts by recycling this envelope.



Extremely Urgent

For FedEx Express® Shipments Only

Contents should be compatible with the container and packed securely. For shipping terms and conditions and our limits of liability, refer to the applicable FedEx Express shipping document, the current FedEx Service Guide, or conditions of carriage.

For more information on FedEx Express services, solutions, and shipping locations, go to **fedex.com**, or contact your nearest FedEx location.

© 2013 FedEx 155475/155476 REV 9/13

▼ Insert shipping document here.

United States Department of the Interior
Bureau of Land Management
 DIV OF LANDS, MINRLS & ENERGY
 ONE N CENTRAL AVE
 PHOENIX, AZ 85004 -4427
 Phone: 602-417-9200

Receipt

No: 3946277

Transaction #: 4055955	
Date of Transaction: 08/21/2017	
CUSTOMER:	
GREGORY RUSTIN PO BOX 201 LAUREL,MS 39441-0201 US	

LINE #	QTY	DESCRIPTION	REMARKS	UNIT PRICE	TOTAL
1	1.00	LOCATABLE MINERALS / MINING CLAIMS- NOT NEW-UNADJUD, ONE AUTH NO. ONLY / MINING CLAIM MONEY RECEIVED CASES: AMC366287/\$9145.00	MAINT 2018/32	- n/a -	9145.00
TOTAL:					\$9,145.00

PAYMENT INFORMATION			
1	AMOUNT:	9145.00	POSTMARKED: 08/17/2017
	TYPE:	CHECK	RECEIVED: 08/18/2017
	CHECK NO:	6720301747	
	NAME:	RUSTIN, GREGORY PO BOX 201 LAUREL MS 39441-0201 US	

REMARKS

This receipt was generated by the automated BLM Collections and Billing System and is a paper representation of a portion of the official electronic record contained therein.

Return To:
 Steven A. Hill
 PO Box 955
 Congress, AZ 85332

AMC 68526
 AMC 350993
 AMC 440319
 AMC 444107
 AMC 443387

MAINTENANCE FEE PAYMENT

Claimant Name: Arizona Assn Min Dists, Inc.
 Address: PO Box 955
 City: Congress State: AZ Zip: 85332
 Telephone: (928) 231-1380
 E-mail address: hillsteven123@yahoo.com
 Signature: Steven A. Hill, Agent

RECEIVED
 STATE OFFICE
 2017 AUG 31 P 12:38
 PHOENIX, ARIZONA
 BLM
 Date
 Stamp

Check here if this is a change of address.

LINE NO.	AMC NUMBER	CLAIM/SITE NAME	COUNTY RECORDER DATA (If available)	TWP	RNG	SEC
155 1	68556 L# 68526	Blue Bucket	Yav. Bk. 201, Pg. 537 Bk. 1954, Pg. 831	9N	4W	7
310 2	68584	Golden Rod and Golden Rod Ext. (40 acres)	Yav. Docket 101, Bk. 191	9N	4W	7
405 3 L	350993	Rec #2 (60 acres)	Yav. Bk. 4921Pg. 981	9N	4W	8
155 4 L	440319	Sierra Hotel No. 1	Yav. 2016-0057500	9N	4W	18
153 5	440320	Sierra Hotel No. 2	Yav. 2016-0057501	9N	4W	18
153 6	440321	Sierra Hotel No. 3	Yav. 2016-0057502	9N	4W	18
153 7	440322	Sierra Hotel No. 4	Yav. 2016-0057503	9N	4W	18
155 8 L	444107	Sierra Hotel No. 17	Yav. 2017-0022767	10N	5W	24
155 9 L	443387	CHUG No 1		13N	3E	5,6,8
10						

List additional claims on Form MCF114.

Bureau of Land Management
 Arizona State Office
 www.blm.gov/az/

ENTERED
 AC 782 2018
 SEP 01 2017
 BY: PB

No. of Claims: 98 x \$ 1,860
 Check No: 10 Init. AMC
 Receipt No.: 39107525
 For BLM Use Only

Form: MCF112
 Revised July 2009

This form is available from the Arizona Department of Mines and Mineral Resources and may be reproduced.

UNITED STATES
DEPARTMENT OF THE INTERIOR
BUREAU OF LAND MANAGEMENT
**MAINTENANCE FEE PAYMENT FORM FOR
LODE CLAIMS, MILL SITES, AND TUNNEL SITES**

Remitter Name: Steven A. Hill
 Mailing Address: 50825 N 328th Ave
 City, State, Zip: Wickenburg, Arizona 85390

Check here if this is a change of address.

FOR COUNTY RECORDER'S USE

No. of claims/sites 1
 x \$155 per claim/site \$155
 Total due BLM \$

- The maintenance fee may be paid by cash, check, money order, Bureau of Land Management (BLM) Declining Deposit Account, or credit card (VISA, American Express, Discover, or MasterCard). Payments must be remitted to the BLM State Office where your claim or site is recorded and received on or before September 1. If the payment is mailed, the envelope must be postmarked by a bona fide delivery service on or before September 1 and received at the proper BLM State Office within 15 calendar days after the due date. Payments may also be made by telephone using a credit card. A complete listing of BLM State Offices with their addresses and phone numbers can be found at <http://www.blm.gov>.
- The maintenance fee for the following claim(s)/site(s) applies to the assessment year 2018.

CLAIM/SITE NAME	BLM SERIAL NO.
<input checked="" type="checkbox"/> Chub No. 1	AMC 443387

RECEIVED
 STATE OFFICE
 2017 AUG 31 P 12:38
 PHOENIX, ARIZONA

Use a separate sheet for additional claim/site names, serial numbers, and claimant names and addresses.

Steven A. Hill
 (Continued on page 2)

**DEPARTMENT OF THE INTERIOR
BUREAU OF LAND MANAGEMENT
MINING CLAIMS
(MASS) Serial Register Page**

Run Date/Time: 08/31/17 01:47 PM

Page 1 of 12

01 10-21-1976;090STAT0090;43USC1744

Total Acres

Serial Number

Case Type 384201: PLACER CLAIM

55.000

AMC350993

Claim Name: REC #2

Lead File Number

Case Disposition: ACTIVE

AMC350993

Required Maintenance Fee: \$465.00

Name & Address

Int Rel

BENDER MARTHA PO BOX 955 CONGRESS, AZ 85332-0955	CLAIMANT
HEGEDUS ALEX 1631 CANTFIELD AVE CHINO VALLEY, AZ 86323-5632	CLAIMANT
HILL JACK PO BOX 955 CONGRESS, AZ 85332-0955	CLAIMANT
JACOBS DANIEL C PO BOX 955 CONGRESS, AZ 85332-0955	CLAIMANT
JONES JOHN PO BOX 955 CONGRESS, AZ 85332-0955	CLAIMANT
LISI JACKIE PO BOX 955 CONGRESS, AZ 85332-0955	CLAIMANT
MILLER JIM PO BOX 955 CONGRESS, AZ 85332-0955	CLAIMANT
WILSON TRACY PO BOX 955 CONGRESS, AZ 85332-0955	CLAIMANT

County / State

District

YAVAPAI County, AZ

PHOENIX DO

Mer Twp Rng Sec

Subdivision

14 0090N 0040W 008

NE

Act Date	Code	Action Text	Action Remarks	Receipt Number
10/27/1998	403	LOCATION DATE		
12/14/1998	395	RECORDATION NOTICE RECD		

**DEPARTMENT OF THE INTERIOR
BUREAU OF LAND MANAGEMENT
MINING CLAIMS
(MASS) Serial Register Page**

Run Date/Time: 08/31/17 01:47 PM

Page 2 of 12

08/19/2016	782	MAINTENANCE FEE PAYMENT	2017;\$465	3635352
08/31/2015	782	MAINTENANCE FEE PAYMENT	2016;\$465	3384039
08/19/2014	782	MAINTENANCE FEE PAYMENT	2015;\$465	3106521
08/26/2013	682	MAINTENANCE FEE/\$140	2014;\$420	2865511
03/12/2012	682	MAINTENANCE FEE/\$140	2013;\$140	2532164
06/16/2011	682	MAINTENANCE FEE/\$140	2012	2364166
09/01/2010	682	MAINTENANCE FEE/\$140	2011	2206339
08/06/2009	682	MAINTENANCE FEE/\$140	2010	1973192
08/14/2008	582	MAINTENANCE FEE/\$125	2009	1761771
08/08/2007	582	MAINTENANCE FEE/\$125	2008	1539202
08/11/2006	582	MAINTENANCE FEE/\$125	2007	1332248
08/04/2005	582	MAINTENANCE FEE/\$125	2006	1121817
08/17/2004	582	MAINTENANCE FEE/\$125	2005	930755
08/20/2003	482	MAINTENANCE FEE/\$100	2004	734333
08/16/2002	482	MAINTENANCE FEE/\$100	2003	544136
08/08/2001	483	SMALL MINER CERT FILED	2002	
08/08/2001	480	EVID OF ASSMT FILED	2001	352504
08/01/2000	483	SMALL MINER CERT FILED	2001	
08/01/2000	480	EVID OF ASSMT FILED	2000	161372
08/23/1999	483	SMALL MINER CERT FILED	2000	
08/24/1999	480	EVID OF ASSMT FILED	1999	2296796
12/14/1998	482	MAINTENANCE FEE/\$100	1999	
12/03/2012	685	ADDL MAINTENANCE FEE	2013;\$280	2700190
05/29/2002	188	DECISION VACATED	05/23/2002	
05/23/2002	393	DECISION/NOTICE ISSUED	DECLARED FORFEITED	
12/14/1998	501	ACCT ADV IN LEAD FILE	AMC350993;	
12/14/1998	669	LAND STATUS CHECKED		
11/02/1998	404	COUNTY RECORDATION	0;3613;660	

Line Nr Remarks

**DEPARTMENT OF THE INTERIOR
BUREAU OF LAND MANAGEMENT
MINING CLAIMS
(MASS) Serial Register Page**

Run Date/Time: 08/31/17 01:47 PM

Page 3 of 12

01 10-21-1976;090STAT0090;43USC1744

Case Type 384201: PLACER CLAIM

Claim Name: SIERRA HOTEL NO 1

Case Disposition: ACTIVE

Required Maintenance Fee: \$155.00

Name & Address

ASSOCIATION OF MINING DISTRICTS
PO BOX 955 CONGRESS, AZ 85332-0955

Total Acres
20.000

Serial Number
AMC440319

Lead File Number
AMC440319

Int Rel

CLAIMANT

County / State

District

YAVAPAI County, AZ

PHOENIX DO

Mer Twp Rng Sec

Subdivision

14 0090N 0040W 018

NW

Act Date	Code	Action Text	Action Remarks	Receipt Number
11/10/2016	403	LOCATION DATE		
11/30/2016	395	RECORDATION NOTICE RECD	1	3710900
11/30/2016	484	LOCATION YEAR / MAINTENAN	2017;\$155	3710900
07/26/2017	669	LAND STATUS CHECKED		
11/30/2016	501	ACCT ADV IN LEAD FILE	AMC440319-AMC440322;	
11/14/2016	404	COUNTY RECORDATION	2016-0057500;	

Line Nr Remarks

**DEPARTMENT OF THE INTERIOR
BUREAU OF LAND MANAGEMENT
MINING CLAIMS
(MASS) Serial Register Page**

Run Date/Time: 08/31/17 01:47 PM

Page 4 of 12

01 10-21-1976;090STAT0090;43USC1744

Case Type 384201: PLACER CLAIM

Claim Name: SIERRA HOTEL NO 2

Case Disposition: ACTIVE

Required Maintenance Fee: \$155.00

Name & Address

ASSOCIATION OF MINING DISTRICTS
PO BOX 955 CONGRESS, AZ 85332-0955

Total Acres
20.000

Serial Number
AMC440320

Lead File Number
AMC440319

Int Rel

CLAIMANT

County / State

District

YAVAPAI County, AZ

PHOENIX DO

Mer Twp Rng Sec

Subdivision

14 0090N 0040W 018

NW

Act Date	Code	Action Text	Action Remarks	Receipt Number
11/10/2016	403	LOCATION DATE		
11/30/2016	395	RECORDATION NOTICE RECD	1	3710900
11/30/2016	484	LOCATION YEAR / MAINTENAN	2017;\$155	3710900
07/26/2017	669	LAND STATUS CHECKED		
11/30/2016	501	ACCT ADV IN LEAD FILE	AMC440319-AMC440322;	
11/14/2016	404	COUNTY RECORDATION	2016-0057501;	

Line Nr Remarks

**DEPARTMENT OF THE INTERIOR
BUREAU OF LAND MANAGEMENT
MINING CLAIMS
(MASS) Serial Register Page**

Run Date/Time: 08/31/17 01:47 PM

Page 5 of 12

01 10-21-1976;090STAT0090;43USC1744

Total Acres

Serial Number

Case Type 384201: PLACER CLAIM

20.000

AMC440321

Claim Name: SIERRA HOTEL NO 3

Lead File Number

Case Disposition: ACTIVE

AMC440319

Required Maintenance Fee: \$155.00

Name & Address

Int Rel

ASSOCIATION OF MINING DISTRICTS
PO BOX 955 CONGRESS, AZ 85332-0955

CLAIMANT

County / State

District

YAVAPAI County, AZ

PHOENIX DO

Mer Twp Rng Sec

Subdivision

14 0090N 0040W 018

SW

Act Date	Code	Action Text	Action Remarks	Receipt Number
11/12/2016	403	LOCATION DATE		
11/30/2016	395	RECORDATION NOTICE RECD	1	3710900
11/30/2016	484	LOCATION YEAR / MAINTENAN	2017;\$155	3710900
07/26/2017	669	LAND STATUS CHECKED		
11/30/2016	501	ACCT ADV IN LEAD FILE	AMC440319-AMC440322;	
11/14/2016	404	COUNTY RECORDATION	2016-0057502;	

Line Nr Remarks

**DEPARTMENT OF THE INTERIOR
BUREAU OF LAND MANAGEMENT
MINING CLAIMS
(MASS) Serial Register Page**

Run Date/Time: 08/31/17 01:47 PM

Page 6 of 12

01 10-21-1976;090STAT0090;43USC1744
Case Type 384201: PLACER CLAIM
Claim Name: SIERRA HOTEL NO 4
Case Disposition: ACTIVE
Required Maintenance Fee: \$155.00
Name & Address

Total Acres
20.000

Serial Number
AMC440322
Lead File Number
AMC440319

Int Rel

ASSOCIATION OF MINING DISTRICTS
 PO BOX 955 CONGRESS, AZ 85332-0955

CLAIMANT

County / State

District

YAVAPAI County, AZ

PHOENIX DO

Mer Twp Rng Sec

Subdivision

14 0090N 0040W 018

SW

Act Date	Code	Action Text	Action Remarks	Receipt Number
11/12/2016	403	LOCATION DATE		
11/30/2016	395	RECORDATION NOTICE RECD	1	3710900
11/30/2016	484	LOCATION YEAR / MAINTENAN	2017;\$155	3710900
07/26/2017	669	LAND STATUS CHECKED		
11/30/2016	501	ACCT ADV IN LEAD FILE	AMC440319-AMC440322;	
11/14/2016	404	COUNTY RECORDATION	2016-0057503;	

Line Nr Remarks

**DEPARTMENT OF THE INTERIOR
BUREAU OF LAND MANAGEMENT
MINING CLAIMS
(MASS) Serial Register Page**

Run Date/Time: 08/31/17 01:47 PM

Page 7 of 12

01 05-10-1872;017STAT0091;30USC26,28,34

**Total Acres
19.970**

**Serial Number
AMC443387**

Case Type 384101: LODE CLAIM

Claim Name: CHUB NO 1

**Lead File Number
AMC443387**

Case Disposition: ACTIVE

Required Maintenance Fee: \$155.00

Name & Address

Int Rel

HILL STEVEN A
50825 N 328TH AVE WICKENBURG, AZ 85390-3107

CLAIMANT

County / State

District

YAVAPAI County, AZ

PHOENIX DO

Mer Twp Rng Sec

Subdivision

14 0130N 0030E 005

SW

14 0130N 0030E 006

SE

14 0130N 0030E 008

NW

Act Date

Code

Action Text

Action Remarks

Receipt Number

01/18/2017

403

LOCATION DATE

04/13/2017

395

RECORDATION NOTICE RECD

1

3808395

04/13/2017

484

LOCATION YEAR / MAINTENAN

2017;\$155

3808395

04/07/2017

404

COUNTY RECORDATION

2017-0017074;

04/13/2017

501

ACCT ADV IN LEAD FILE

AMC443387;

Line Nr

Remarks

**DEPARTMENT OF THE INTERIOR
BUREAU OF LAND MANAGEMENT
MINING CLAIMS
(MASS) Serial Register Page**

Run Date/Time: 08/31/17 01:47 PM

Page 8 of 12

01 10-21-1976;090STAT0090;43USC1744
Case Type 384201: PLACER CLAIM
Claim Name: SIERRA HOTEL #17
Case Disposition: ACTIVE
Required Maintenance Fee: \$155.00
Name & Address

Total Acres
20.000

Serial Number
AMC444107
Lead File Number
AMC444107

Int Rel

ASSOCIATION OF MINING DISTRICTS
 PO BOX 955 CONGRESS, AZ 85332-0955

CLAIMANT

County / State

District

YAVAPAI County, AZ

PHOENIX DO

Mer Twp Rng Sec

Subdivision

14 0100N 0050W 024

SE

Act Date	Code	Action Text	Action Remarks	Receipt Number
05/05/2017	403	LOCATION DATE		
05/11/2017	395	RECORDATION NOTICE RECD	1	3834296
05/11/2017	484	LOCATION YEAR / MAINTENAN	2017;\$155	3834296
08/24/2017	392	MONIES RECEIVED	\$10.00;1	3956599
05/08/2017	404	COUNTY RECORDATION	2017-0022767;	
05/11/2017	501	ACCT ADV IN LEAD FILE	AMC444107;	

Line Nr **Remarks**

**DEPARTMENT OF THE INTERIOR
BUREAU OF LAND MANAGEMENT
MINING CLAIMS
(MASS) Serial Register Page**

Run Date/Time: 08/31/17 01:47 PM

Page 9 of 12

01 10-21-1976;090STAT0090;43USC1744

**Total Acres
20.000**

Serial Number

AMC68556

Case Type 384201: PLACER CLAIM

Claim Name: BLUE BUCKET

Lead File Number

AMC68526

Case Disposition: ACTIVE

Required Maintenance Fee: \$155.00

Name & Address

Int Rel

ARIZONA ASSN OF MINING DIST
PO BOX 361 CONGRESS, AZ 85332-0361
KELLEY LUCILLE
PO BOX 25 CONGRESS, AZ 85332-0025

CLAIMANT

CLAIMANT

County / State

District

YAVAPAI County, AZ

PHOENIX DO

Mer Twp Rng Sec

Subdivision

14 0090N 0040W 007

NW

Act Date	Code	Action Text	Action Remarks	Receipt Number
10/29/1960	403	LOCATION DATE		
10/01/1979	395	RECORDATION NOTICE RECD		
08/19/2016	782	MAINTENANCE FEE PAYMENT	2017;\$155	3635352
08/31/2015	782	MAINTENANCE FEE PAYMENT	2016;\$155	3384039
08/19/2014	782	MAINTENANCE FEE PAYMENT	2015;\$155	3106521
05/22/2013	682	MAINTENANCE FEE/\$140	2014;\$140	2798663
03/12/2012	682	MAINTENANCE FEE/\$140	2013;\$140	2532164
06/16/2011	682	MAINTENANCE FEE/\$140	2012	2364166
09/01/2010	682	MAINTENANCE FEE/\$140	2011	2206339
08/06/2009	682	MAINTENANCE FEE/\$140	2010	1973192
08/14/2008	582	MAINTENANCE FEE/\$125	2009	1761771
08/08/2007	582	MAINTENANCE FEE/\$125	2008	1539202
08/11/2006	582	MAINTENANCE FEE/\$125	2007	1332248
08/04/2005	582	MAINTENANCE FEE/\$125	2006	1121817
08/17/2004	582	MAINTENANCE FEE/\$125	2005	929905
08/20/2003	482	MAINTENANCE FEE/\$100	2004	734333
08/16/2002	482	MAINTENANCE FEE/\$100	2003	544136
08/08/2001	482	MAINTENANCE FEE/\$100	2002	352504
08/29/2000	482	MAINTENANCE FEE/\$100	2001	178823
08/27/1999	482	MAINTENANCE FEE/\$100	2000	
08/28/1998	482	MAINTENANCE FEE/\$100	1999	
08/26/1997	482	MAINTENANCE FEE/\$100	1998	
08/21/1996	482	MAINTENANCE FEE/\$100	1997	
08/28/1995	482	MAINTENANCE FEE/\$100	1996	
08/03/1994	482	MAINTENANCE FEE/\$100	1995	
08/25/1993	482	MAINTENANCE FEE/\$100	1994	
08/25/1993	482	MAINTENANCE FEE/\$100	1993;RECEIPT 2044551	
12/28/1992	480	EVID OF ASSMT FILED	1992	

DEPARTMENT OF THE INTERIOR
BUREAU OF LAND MANAGEMENT
MINING CLAIMS
(MASS) Serial Register Page

Run Date/Time: 08/31/17 01:47 PM

Page 10 of 12

09/15/2016	379	REFUND AUTHORIZED	\$310;OVERPAYMENT	3635352
01/21/2016	379	REFUND AUTHORIZED	\$155;OVERPMNT2016 MF	3384039
08/08/2001	488	ASSMT DOC RECEIVED	480;2001	352504
08/03/2001	396	TRF OF INTEREST FILED	THOMASON CLYDE	352431
10/18/1988	669	LAND STATUS CHECKED		
07/09/1987	635	AMENDED LOCATION FILED		
07/17/1987	635	AMENDED LOCATION FILED	0;1954;0831	
10/01/1979	500	MAP IN LEAD FILE	68526	
10/01/1979	501	ACCT ADV IN LEAD FILE	68526	
10/31/1960	404	COUNTY RECORDATION	0;201;537	

Line Nr Remarks

**DEPARTMENT OF THE INTERIOR
BUREAU OF LAND MANAGEMENT
MINING CLAIMS
(MASS) Serial Register Page**

Run Date/Time: 08/31/17 01:47 PM

Page 11 of 12

01 10-21-1976;090STAT0090;43USC1744

Case Type 384201: PLACER CLAIM

Claim Name: GOLDEN ROD EXT

Case Disposition: ACTIVE

Required Maintenance Fee: \$310.00

Name & Address

ARIZONA ASSN OF MINING DIST
PO BOX 361 CONGRESS, AZ 85332-0361
KELLEY LUCILLE
PO BOX 25 CONGRESS, AZ 85332-0025

Total Acres
40.000

Serial Number

AMC68584

Lead File Number

AMC68526

Int Rel

CLAIMANT

CLAIMANT

County / State

District

YAVAPAI County, AZ

PHOENIX DO

Mer Twp Rng Sec

Subdivision

14 0090N 0040W 007

SW

Act Date	Code	Action Text	Action Remarks	Receipt Number
03/24/1960	403	LOCATION DATE		
10/01/1979	395	RECORDATION NOTICE RECD		
08/19/2016	782	MAINTENANCE FEE PAYMENT	2017;\$310	3635352
08/31/2015	782	MAINTENANCE FEE PAYMENT	2016;\$310	3384039
08/19/2014	782	MAINTENANCE FEE PAYMENT	2015;\$310	3106521
08/26/2013	682	MAINTENANCE FEE/\$140	2014;\$280	2865511
03/12/2012	682	MAINTENANCE FEE/\$140	2013;\$140	2532164
06/16/2011	682	MAINTENANCE FEE/\$140	2012	2364166
09/01/2010	682	MAINTENANCE FEE/\$140	2011	2206339
08/06/2009	682	MAINTENANCE FEE/\$140	2010	1973192
08/14/2008	582	MAINTENANCE FEE/\$125	2009	1761771
08/08/2007	582	MAINTENANCE FEE/\$125	2008	1539202
08/11/2006	582	MAINTENANCE FEE/\$125	2007	1332248
08/04/2005	582	MAINTENANCE FEE/\$125	2006	1121817
08/17/2004	582	MAINTENANCE FEE/\$125	2005	929905
08/20/2003	482	MAINTENANCE FEE/\$100	2004	734333
08/16/2002	482	MAINTENANCE FEE/\$100	2003	544136
08/08/2001	482	MAINTENANCE FEE/\$100	2002	352504
08/29/2000	482	MAINTENANCE FEE/\$100	2001	178823
08/27/1999	482	MAINTENANCE FEE/\$100	2000	
08/28/1998	482	MAINTENANCE FEE/\$100	1999	
08/26/1997	482	MAINTENANCE FEE/\$100	1998	
08/21/1996	482	MAINTENANCE FEE/\$100	1997	
08/28/1995	482	MAINTENANCE FEE/\$100	1996	
08/03/1994	482	MAINTENANCE FEE/\$100	1995	
08/25/1993	482	MAINTENANCE FEE/\$100	1994	
08/25/1993	482	MAINTENANCE FEE/\$100	1993;RECEIPT 2044551	
07/27/1992	480	EVID OF ASSMT FILED	1992	

**DEPARTMENT OF THE INTERIOR
BUREAU OF LAND MANAGEMENT
MINING CLAIMS
(MASS) Serial Register Page**

Run Date/Time: 08/31/17 01:47 PM

Page 12 of 12

01/21/2016	379	REFUND AUTHORIZED	\$155;OVERPMNT2016 MF	3384039
01/19/2016	379	REFUND AUTHORIZED	\$150;UNNECESSARY DOC	3454823
12/03/2012	685	ADDL MAINTENANCE FEE	2013;\$140	2700190
08/03/2001	396	TRF OF INTEREST FILED	THOMASON CLYDE	352431
10/18/1988	669	LAND STATUS CHECKED		
07/09/1987	635	AMENDED LOCATION FILED	SW & SE	
01/23/1985	396	TRF OF INTEREST FILED	AMERICAN PLACER	
12/20/1983	396	TRF OF INTEREST FILED	GRUBSTAKER	
12/15/1980	635	AMENDED LOCATION FILED		
10/01/1979	500	MAP IN LEAD FILE	68526	
10/01/1979	501	ACCT ADV IN LEAD FILE	68526	
03/31/1960	404	COUNTY RECORDATION	0;181;101	

Line Nr	Remarks
0001	12/14/2015-CLAIMANT FILED NOTICE OF OPERATIONS AT
0002	ASO
0003	1/19/2016-CLAIMANT DID SEND NOTICE OF OPERATIONS TO
0004	HASSAYAMPA FO ALONG W/ A 2ND CHECK
0005	1/19/2016-RECEIPT #3454823

United States Department of the Interior
Bureau of Land Management
 DIV OF LANDS, MINRLS & ENERGY
 ONE N CENTRAL AVE
 PHOENIX, AZ 85004 -4427
 Phone: 602-417-9200

Receipt

No: 3967525

Transaction #: 4077422	
Date of Transaction: 08/31/2017	
CUSTOMER:	
ARIZONA ASSN OF MINING DISTRICTS PO BOX 955 CONGRESS, AZ 85332-0955 US	

LINE #	QTY	DESCRIPTION	REMARKS	UNIT PRICE	TOTAL
1	1.00	LOCATABLE MINERALS / MINING CLAIMS- NOT NEW-UNADJUD, ONE AUTH NO. ONLY / MINING CLAIM MONEY RECEIVED CASES: AMC68556/\$2015.00	MAINT 2018/11	- n/a -	2015.00
TOTAL:					\$2,015.00

PAYMENT INFORMATION			
NOTE: Items will appear on credit card statement as "Bureau of Land Mgmt CO".			
1	AMOUNT:	2015.00	POSTMARKED: N/A
	TYPE:	CREDIT CARD	RECEIVED: 08/31/2017
	NAME:	ARIZONA ASSN OF MINING DISTRICTS PO BOX 955 CONGRESS AZ 85332-0955 US	
	CARD NO:	XXXXXXXXXXXX2003	AUTH CODE: 164981
	NAME ON CARD:	DUMITRU J GHERMAN	
	EXPIRES:	09/2019	
	SIGNATURE:		

REMARKS

This receipt was generated by the automated BLM Collections and Billing System and is a paper representation of a portion of the official electronic record contained therein.

Order Detail

[Close](#)

Transaction ID 4077422
 Order Type A
 Order Status P
 Order Date 08/31/2017
 Login ID 2450
 Login tcoladon

Receive Date 08/31/2017
 Receipt ID 3967525
 Reference Transaction
 Last Updated By 2450
 Last Update User tcoladon
 Last Update Date 8/31/17 14:21

Customer ID
 First Name
 Middle Initial
 Last Name
 Company ARIZONA ASSN OF MINING DISTRICTS

Address 1 PO BOX 955
 Address 2
 City CONGRESS State AZ Zip -
 Country US
 Phone

Assignor ID
 First Name
 Middle Initial
 Last Name
 Company
 AR flag

Historical Order Number

Order Items

OITranID	XferOI	OrderID	Login	OI-Date	Type	Qty	UnitPrice	Total	BillNumber	BillLine	BIID	CostCtr	ReptOrg	WBS	Commodity	Subject
18351621		4077422	tcoladon	08/31/2017	C	1.00	0.00	2015.00				LLAZ920000	LLAZ920000		LOCA	LMMC MINING C
28351710	8351621	4077422	tcoladon	08/31/2017	C	1.00	0.00	-2015.00				LLAZ920000	LLAZ920000		LOCA	LMMC MINING C
38351711		4077422	tcoladon	08/31/2017	C	1.00	0.00	1860.00				LLAZ920000	LLAZ920000		LOCA	LMMC MINING C

CBS Export Results Report

Include Resolved Records

Record Status

- Error Records (E/M/I)
- Accepted Records (A/W)
- "On Hold" Records (H)
- All Records (for s/n or receipt nr)
- Exported, No Results From CBS
- New (not yet exported)

[Printable Format \(legal/landscape\)](#)

Search Criteria

Enter export Date (mm/dd/yyyy)

Serial Number match (optional)

Receipt Nr (optional)

Export Nr (exclusive)

LR2000 User (defaults to login)

Responsible Area (Errors Only)

- User (U,X)
- Programmer (P,X)
- All (U,P,X)

[User Guide](#)

Export Nr	A/D	Serial Nr	Mult	Code	\$ Amount	Remarks	Receipt Nr	LR2000 User	#Msg	Resolved?	OK	Stat1	Area	CBS Msg 1	Stat2	Area	Msg 2	CBS 392 ID	392 \$ Amt	Action Update Date	Resend
<input type="checkbox"/>	5966027	A	AMC68556		782 155.00	2018;\$155	3967525	PAULINEB		<input type="checkbox"/>								2461416	1860.00	9/1/2017 8:46	
<input type="checkbox"/>	5966032	A	AMC68584		782 310.00	2018;\$310	3967525	PAULINEB		<input type="checkbox"/>								2461416	1860.00	9/1/2017 8:46	
<input type="checkbox"/>	5966035	A	AMC350993		782 465.00	2018;\$465	3967525	PAULINEB		<input type="checkbox"/>								2461416	1860.00	9/1/2017 8:46	
<input type="checkbox"/>	5966037	A	AMC440319		782 155.00	2018;\$155	3967525	PAULINEB		<input type="checkbox"/>								2461416	1860.00	9/1/2017 8:47	
<input type="checkbox"/>	5966038	A	AMC440320		782 155.00	2018;\$155	3967525	PAULINEB		<input type="checkbox"/>								2461416	1860.00	9/1/2017 8:47	
<input type="checkbox"/>	5966039	A	AMC440321		782 155.00	2018;\$155	3967525	PAULINEB		<input type="checkbox"/>								2461416	1860.00	9/1/2017 8:47	
<input type="checkbox"/>	5966040	A	AMC440322		782 155.00	2018;\$155	3967525	PAULINEB		<input type="checkbox"/>								2461416	1860.00	9/1/2017 8:47	
<input type="checkbox"/>	5966042	A	AMC444107		782 155.00	2018;\$155	3967525	PAULINEB		<input type="checkbox"/>								2461416	1860.00	9/1/2017 8:47	
<input type="checkbox"/>	5966044	A	AMC443387		782 155.00	2018;\$155	3967525	PAULINEB		<input type="checkbox"/>								2461416	1860.00	9/1/2017 8:47	

United States Department of the Interior
Bureau of Land Management
 DIV OF LANDS, MINRLS & ENERGY
 ONE N CENTRAL AVE
 PHOENIX, AZ 85004 -4427
 Phone: 602-417-9200

Receipt

No: 3967525

Transaction #: 4077422	
Date of Transaction: 08/31/2017	
CUSTOMER:	AC 782 (2018) ENTERED SEP 01 2017 fb
ARIZONA ASSN OF MINING DISTRICTS PO BOX 955 CONGRESS, AZ 85332-0955 US	

LINE #	QTY	DESCRIPTION	REMARKS	UNIT PRICE	TOTAL
1	1.00	LOCATABLE MINERALS / MINING CLAIMS- NOT NEW-UNADJUD, ONE AUTH NO. ONLY / MINING CLAIM MONEY RECEIVED CASES: AMC68584/\$1860.00	MAINT 2018/11/9	- n/a -	1860.00
TOTAL:					\$1,860.00

PAYMENT INFORMATION				
NOTE: Items will appear on credit card statement as "Bureau of Land Mgmt CO".				
1	AMOUNT:	1860.00	POSTMARKED:	N/A
	TYPE:	CREDIT CARD	RECEIVED:	08/31/2017
	NAME:	ARIZONA ASSN OF MINING DISTRICTS PO BOX 955 CONGRESS AZ 85332-0955 US		
	CARD NO:	XXXXXXXXXXXX2003	AUTH CODE:	184350
	NAME ON CARD:	D J GHERMAN		
	EXPIRES:	09/2019		
	SIGNATURE:			

REMARKS

This receipt was generated by the automated BLM Collections and Billing System and is a paper representation of a portion of the official electronic record contained therein.

95198	406356	339964	313473	102389
96051	407030	348628	314304	11413
	410363	350275	314626	126534
	411385	350903	321061	130488
	427326	356380	326311	142355
	429664	356553	326754	157621
	430534	358378	326772	170911
	430611	358379	327930	174224
	433937	358379	327930	191670
	435083	362558	328302	196365
	435561	364340	328593	235841
	437448	364688	328689	236096
	437934	364820	328742	244561
	440315	365711	329013	247112
	48976	366267	329318	251042
	62606	368415	329388	254410
	64830	371350	329800	258455
	68526	371802	331232	291104
	74734	374274	331455	300332
	76950	374511	333426	
	82212	374726	338207	
	89414			



RRPC Water Claims List as of January 1, 2017

\$ 43,24

279 \$ 155.0

#	Map	AMC #	Claim Name	County	Cnty Recorder Data Record/Book Page	Township	Range	Section	Total Acres	20 Acre Segments	Maint. Fe
1	1	374513	Caitlin Lisa	Yavapai	4452 917	12.5, 13N	1W	23,24,35,36	20.0	1	\$ 155
2	1	374512	Cole Ryan	Yavapai	2014-0056442	12.5N	1W	24	18.5	1	\$ 155
3	1	365711	Diggerns Paradise	Yavapai	3864391 4269 775	12.5N	1W	26	17.1	1	\$ 155
4	1	191670	Roadrunner #1	Yavapai	1514 754	12.5N	1W	25	12.85	1	\$ 155
5	1	191671	Roadrunner #2	Yavapai	1514 756	12.5N	1W	25	20	1	\$ 155
6	1	348628	Vira Anne 1	Yavapai	2015-0008296	12.5N	1W	27	17.3	1	\$ 155
7	1	430611	Vira Anne 2	Yavapai	2014-0008298	12.5N	1W	27	16.50	1	\$ 155
8	2	328703	Ceedee #1	Yavapai	2746 703	8N	1W	5	20	1	\$ 155
9	2	328593	Ceedee #2	Yavapai	2742 961	8N	1W	5	20	1	\$ 155
10	2	328594	Ceedee #3	Yavapai	2742 963	8N	1W	5	20	1	\$ 155
11	2	328595	Ceedee #4	Yavapai	2742 965	8N	1W	5	20	1	\$ 155
12	2	328704	Ceedee #5	Yavapai	2746 705	8N	1W	5	20	1	\$ 155
13	2	328597	Ceedee #7	Yavapai	2742 969	8N	1W	4	20	1	\$ 155
14	2	328598	Ceedee #8	Yavapai	2742 971	8N	1W	4	20	1	\$ 155
15	3	374511	Carolyn D	Yavapai	4444 69	13N	3W	29	20.0	1	\$ 155
16	3	371802	Happy Times	Yavapai	4390 621	13N	3W	29, 32	20	1	\$ 155
17	3	368415	Jacks Hideaway	Yavapai	4308 863	13N	3W	29	20	1	\$ 155
18	3	366268	Renee's Best Chance	Yavapai	4281 507	13N	3W	32	20	1	\$ 155
19	3	371803	Saddle Tramps	Yavapai	4390 622	13N	3W	29	20	1	\$ 155
20	3	366270	Stuck Duck	Yavapai	4281 506	13N	3W	32	20	1	\$ 155
21	3	371350	Wilgers Wish	Yavapai	4372 442	13N	3W	32	20	1	\$ 155
22	4	96051	JDR #1	Yavapai	1267 825	12.5N	2W	21	20	1	\$ 155
23	4	96052	JDR #2	Yavapai	1267 827	12.5N	2W	21	20	1	\$ 155
24	4	96053	JDR #3	Yavapai	1267 829	12.5N/13N	2W/2W	21/33	20	1	\$ 155
25	5	328705	Genes Dream	Yavapai	2746 707	9.5N	2E	20, 21	20	1	\$ 155
26	5	362558	Holly Marie	Yavapai	3769442 4190 312	9.5N	2E	20, 21	11.45	1	\$ 155
27	5	429703	Janet Lynn 2-1	Yavapai	2014-0040485	10N	1E	12	20	1	\$ 155
28	5	435087	Janet Lynn 2-2	Yavapai	2015-0052258	10N	1E	12, 13	15	1	\$ 155
29	5	435088	Janet Lynn 2-3	Yavapai	2015-0052259	10N	1E	12, 13	15	1	\$ 155
30	5	435569	Laura Kay 1-1	Yavapai	2015-0055540	10N	1E	12	20	1	\$ 155
31	5	435570	Laura Kay 1-2	Yavapai	2015-0055541	10N	1E	12	20	1	\$ 155
32	5	435571	Laura Kay 1-3	Yavapai	2015-0055542	10N	1E	12	20	1	\$ 155
33	5	126538	Mandala 10	Yavapai	1371 343	10N	2E	31	20	1	\$ 155
34	5	129334	Mandala 12	Yavapai	1376 706	10N	2E	30	20	1	\$ 155
35	5	157621	Mandala 14	Yavapai	1437 981	10N	2E	30	20	1	\$ 155
36	5	102389	Mandala 2 & 3	Yavapai	1293 289	10N	2E	30	20	1	\$ 155
37	5	126535	Mandala 7	Yavapai	1371 337	10N	2E	30	20	1	\$ 155
38	5	126536	Mandala 8	Yavapai	1371 339	10N	2E	30	20	1	\$ 155
39	5	126537	Mandala 9	Yavapai	1371 341	10N	2E	30	20	1	\$ 155
40	5	170911	Wednesday Hope #1	Yavapai	1467 691	10N	2E	31	20	1	\$ 155
41	5	11413	Wednesday Hope #4	Yavapai	1015 726, 1799 33, 1569 374	9.5N/10N	2E/2E	20/32	20	1	\$ 155
42	6	329388	Bad Luck	Yavapai	2780 912	12N	1W	14, 23	20	1	\$ 155
43	6	235841	Betty #4	Yavapai	1713 778	12N	1W	14	20	1	\$ 155
44	6	235842	Betty #5	Yavapai	1713 780	12N	1W	14	20	1	\$ 155
45	6	174224	Big Rock #1	Yavapai	1469 76	12N	1W	10, 11	20	1	\$ 155
46	6	174225	Big Rock #2	Yavapai	1469 78	12N	1W	10	20	1	\$ 155
47	6	236096	Gary's Place #1A	Yavapai	1714 193	12N	1W	14	20	1	\$ 155
48	6	329390	Good Luck	Yavapai	2780 916	12N	1W	23, 24	20	1	\$ 155
49	6	329391	Great Luck	Yavapai	2780 918	12N	1W	24	20	1	\$ 155
50	6	329389	No Luck	Yavapai	2780 914	12N	1W	23	20	1	\$ 155
51	6	364821	Ray's Right Place	Yavapai	3837647 4247 553	12N	1W	24	17.0	1	\$ 155
52	7	366267	Cobi's Gold	Yavapai	4281 505	11.5N	1E	19	20	1	\$ 155
53	7	427326	Rexs' Place	Yavapai	4914 661	11.5N	1E	30	20	1	\$ 155
54	7	366269	Rough Road	Yavapai	4281 503	11.5N	1E	30	20	1	\$ 155
55	7	366271	Tegan's Bank	Yavapai	4281 504	11.5N	1E	30	20	1	\$ 155
56	7	89420	Wolf #1	Yavapai	0961 673, 90 203541	11.5N	1E	31	20	1	\$ 155
57	7	89421	Wolf #2	Yavapai	0961 674, 2207 41	11.5N	1E	31	20	1	\$ 155
58	7	89422	Wolf #3	Yavapai	0961 675, 2207 41	11.5N	1E	31	20	1	\$ 155
59	7	89423	Wolf #4	Yavapai	0961 676, 2207 41	11.5N/11N	1E/1E	31/6	20	1	\$ 155
60	7	300332	Wolf #5	Yavapai	2208 526	11.5N	1E	31	20	1	\$ 155
61	7	300333	Wolf #6	Yavapai	2208 524	11N	1E	5, 6	20	1	\$ 155
62	8	82213	Bean Bag #1	Yavapai	0965 338, 1252 276	12N	1W	28	20	1	\$ 155
63	8	435561	Bean Bag 2-1	Yavapai	2015-0055543	10N	2E	30	20	1	\$ 155
64	8	435562	Bean Bag 2-2	Yavapai	2015-0055544	10N	2E	30	20	1	\$ 155
65	8	328605	Burro #1	Yavapai	2742 987	12N	1W	33	20	1	\$ 155
66	8	328606	Burro #2	Yavapai	2742 985	11N	1W	4	20	1	\$ 155
67	8	142356	Donkey Mine #4	Yavapai	1422 292	12N	1W	33	20	1	\$ 155
68	8	437451	Goodwin 1-1	Yavapai	2016-0019094	12N	1W	28, 33	20	1	\$ 155
69	8	437452	Goodwin 1-2	Yavapai	2016-0019093	12N	1W	33	20	1	\$ 155
70	8	329318	Mercer's Place	Yavapai	2777 216, 3288 700	11N	1W	4	20	1	\$ 155
71	8	76951	Merciful Heavens #2	Yavapai	1329 344	12N/11N	1W/1W	33/4	20	1	\$ 155
72	8	313473	Patriot 1	Yavapai	2347 704	11N	1W	4	20	1	\$ 155

RRPC Minor Claims List as of January 1, 2017

\$ 43,245

279 \$ 155.00

#	Map	AMC #	Claim Name	County	Cnty Recorder Data Record/Book Page	Township	Range	Section	Total Acres	20 Acre Segments	Maint. Fee
73	8	313474	Patriot 2	Yavapai	2347 706	11N	1W	3, 4	20	1	\$ 155
74	8	313475	Patriot 3	Yavapai	2347 708	11N	1W	3	20	1	\$ 155
75	8	313476	Patriot 4	Yavapai	2347 710	11N	1W	3	20	1	\$ 155
76	8	313477	Patriot 5	Yavapai	2347 712	11N	1W	3	20	1	\$ 155
77	8	130489	Protecto 2	Yavapai	1381 826	12N	1W	33	20	1	\$ 155
78	9	329394	Bonny	Yavapai	2780 924	12N	1W	30	20	1	\$ 155
79	9	331455	Chris #1	Yavapai	2919 631	12N	2W	36	20.0	1	\$ 155
80	9	329392	Clinton	Yavapai	2780 920	12N/12N	1W/2W	30/25	20	1	\$ 155
81	9	329393	Clyde	Yavapai	2780 922	12N/12N	1W/2W	30/25	20	1	\$ 155
82	9	356382	Ducbill #1	Yavapai	27429 1402 63	12N	1W	17	20	1	\$ 155
83	9	356383	Ducbill #2	Yavapai	27430 1402 65	12N	1W	17	20	1	\$ 155
84	9	95198	Gold Palace I	Yavapai	1256 447	12N	1W	19	20	1	\$ 155
85	9	95199	Gold Palace II	Yavapai	1256 450	12N	1W	19	20	1	\$ 155
86	9	95200	Gold Palace III	Yavapai	1256 453	12N	1W	19	20	1	\$ 155
87	9	95201	Gold Palace IV	Yavapai	1256 456	12N	1W	19	20	1	\$ 155
88	9	95202	Gold Palace V	Yavapai	1256 459	12N	1W	19	20	1	\$ 155
89	9	95203	Gold Palace VI	Yavapai	1256 462	12N	1W	19	20	1	\$ 155
90	9	95204	Gold Palace VII	Yavapai	1256 465	12N	1W	19	20	1	\$ 155
91	9	95205	Gold Palace VIII	Yavapai	1256 468	12N	1W	30	20	1	\$ 155
92	9	358378	Hidden Treasure	Yavapai	3633816 4076 796	12N/12N	1W/2W	30,31/25,36	20	1	\$ 155
93	10	358379	Aquarius Ext. West #1	Yavapai	3633817 4076 797	10N	2E	18	20	1	\$ 155
94	10	358380	Aquarius Ext. West #2	Yavapai	3633818 4076 798	10N	2E	18	20	1	\$ 155
95	10	358381	Aquarius Ext. West #3	Yavapai	3633819 4076 799	10N	2E	18	20	1	\$ 155
96	10	358382	Aquarius Ext. West #4	Yavapai	3633820 4076 800	10N	2E	18	20	1	\$ 155
97	10	48976	Aquarius #1	Yavapai	0801 192 ***	10N	2E	7	20	1	\$ 155
98	10	62606	Aquarius #2	Yavapai	1001 437	10N	2E	7	20	1	\$ 155
99	10	48977	Aquarius #3	Yavapai	0801 194 ***	10N	2E	7, 18	20	1	\$ 155
100	10	435083	Aquarius Extension 1	Yavapai	2015-0052260	10N	2E	18	20	1	\$ 155
101	10	435084	Aquarius Extension 2	Yavapai	2015-0052261	10N	2E	18	20	1	\$ 155
102	10	435085	Aquarius Extension 3	Yavapai	2015-0052262	10N	2E	18	20	1	\$ 155
103	10	435086	Aquarius Extension 4	Yavapai	2015-0052263	10N	2E	18	20	1	\$ 155
104	11	254412	Hinny	Yavapai	4069 601, 1341 96, 1807 656	11N	1E	34	16.22	1	\$ 155
105	11	254410	Jackass	Yavapai	4069 605	11N	1E	34, 35	19.97	1	\$ 155
106	11	254411	Jenney	Yavapai	4069 602	11N	1E	34	20	1	\$ 155
107	11	328742	Red Bird #11	Yavapai	2754 072	10N	1E	1	40	2	\$ 310
108	11	74736	Sharon Lee #3	Yavapai	0912 399	10N	1E	2	20	1	\$ 155
109	11	429736	Sharon Lee 1-1	Yavapai	2014-0040492	11N	1E	35, 36	20	1	\$ 155
110	11	429737	Sharon Lee 1-2	Yavapai	2014-0040493	11N	1E	35, 36	20	1	\$ 155
111	11	429738	Sharon Lee 1-3	Yavapai	2014-0040494	11N	1E	35, 36	20	1	\$ 155
112	11	429739	Sharon Lee 1-4	Yavapai	2014-0040495	11N	1E	35, 36	20	1	\$ 155
113	11	429740	Sharon Lee 2-1	Yavapai	2014-0040496	11N	1E	35	20	1	\$ 155
114	11	429741	Sharon Lee 2-2	Yavapai	2014-0040497	11N	1E	35	20	1	\$ 155
115	11	429742	Sharon Lee 2-3	Yavapai	2014-0040498	11N	1E	35	20	1	\$ 155
116	11	429743	Sharon Lee 4-1	Yavapai	2014-0040499	10N	1E	1, 2	20	1	\$ 155
117	11	429744	Sharon Lee 4-2	Yavapai	2014-0040500	10N	1E	1, 2	20	1	\$ 155
118	11	429745	Sharon Lee 4-3	Yavapai	2014-0040501	10N	1E	1, 2	20	1	\$ 155
119	11	429746	Sharon Lee 4-4	Yavapai	2014-0040502	10N	1E	1, 2	20	1	\$ 155
120	11	429747	Sharon Lee 4-5	Yavapai	2014-0040503	10N	1E	1, 2	20	1	\$ 155
121	11	429748	Sharon Lee 4-6	Yavapai	2014-0040504	10N	1E	1, 2	20	1	\$ 155
122	12	326313	Carrie #3	Maricopa	93 0174160	7N	3W	30	20	1	\$ 155
123	12	326314	Carrie #4	Maricopa	93 0174159	7N	3W	30	20	1	\$ 155
124	12	437934	Carrie 1-1	Maricopa	2016-0242927	7N	3W	31	20	1	\$ 155
125	12	437449	Carrie 1-2	Maricopa	2016-0222160	7N	3W	31	20	1	\$ 155
126	12	326312	Carrie 2-1	Maricopa	2016-0222161	7N	3W	31	20	1	\$ 155
127	12	437450	Carrie 2-2	Maricopa	2016-0222162	7N	3W	31	20	1	\$ 155
128	12	291104	Cas #2	Maricopa	92 0366284, 88 598383	7N	3W	29	20	1	\$ 155
129	12	410363	Cass # 10	Maricopa	11 0735632	7N	3W	29	20	1	\$ 155
130	12	328698	Cass No. 4	Maricopa	93 0885578	7N	3W	29	20	1	\$ 155
131	12	328699	Cass No. 5	Maricopa	93 0885577	7N	3W	29	20	1	\$ 155
132	12	328700	Cass No. 6	Maricopa	93 0885576	7N	3W	29	20	1	\$ 155
133	12	328701	Cass No. 7	Maricopa	93 0885575	7N	3W	29	20	1	\$ 155
134	12	328702	Cass No. 8	Maricopa	93 0885574	7N	3W	29	20	1	\$ 155
135	12	406356	Cass No. 9	Maricopa	11 0623988	7N	3W	29	20	1	\$ 155
136	12	374275	Charles' Dream	Maricopa	06 1491112	7N	3W	20	20	1	\$ 155
137	12	329800	Gypsy Moth 1	Maricopa	94 0218517	7N	3W	21	20	1	\$ 155
138	12	329801	Gypsy Moth 2	Maricopa	94 0218518	7N	3W	21	20	1	\$ 155
139	12	326325	Jake #3	Maricopa	93 0174145	7N	3W	29	20	1	\$ 155
140	12	429695	Jake 1-1	Maricopa	2014-0584266	7N	3W	29	20	1	\$ 155
141	12	429696	Jake 1-2	Maricopa	2014-0584267	7N	3W	29	20	1	\$ 155
142	12	429697	Jake 1-3	Maricopa	2014-0584268	7N	3W	29	20	1	\$ 155
143	12	429698	Jake 1-4	Maricopa	2014-0584269	7N	3W	29	20	1	\$ 155
144	12	429699	Jake 2-1	Maricopa	2014-0584270	7N	3W	29	20	1	\$ 155

PROTECTA DIVISION
 2017 AUG 16 PM 12:46
 OFFICE

RRPC ter Claims List as of January 1, 2017

279 \$ 43,24
\$ 155.0

#	Map	AMC #	Claim Name	County	Cnty Recorder Data Record/Book Page	Township	Range	Section	Total Acres	20 Acre Segments	Maint. Fc
145	12	429700	Jake 2-2	Maricopa	2014-0584271	7N	3W	29	20	1	\$ 15
146	12	429701	Jake 2-3	Maricopa	2014-0584272	7N	3W	29	20	1	\$ 15
147	12	429702	Jake 2-4	Maricopa	2014-0584273	7N	3W	29	20	1	\$ 15
148	12	333426	La Siesta #1	Maricopa	95 0185054	7N	3W	30	20	1	\$ 15
149	12	333427	La Siesta #3	Maricopa	95 0185055	7N	3W	30	20	1	\$ 15
150	12	374274	Lori's Place	Maricopa	06 1491113	7N	3W	20	20	1	\$ 15
151	12	326319	Pat	Maricopa	93 0174152	7N	3W	31	20	1	\$ 15
152	12	326316	Pennyweight #2	Maricopa	93 0174156	7N	3W	29	20	1	\$ 15
153	12	326315	Pennyweight 1-1	Maricopa	2016-0222163	7N	3W	29	20	1	\$ 15
154	12	437453	Pennyweight 1-2	Maricopa	2016-0222164	7N	3W	29	20	1	\$ 15
155	12	326327	Pilgrim #1	Maricopa	93 0174153	7N	3W	31	20	1	\$ 15
156	12	429724	Randy B 1	Maricopa	2014-0584262	7N	3W	30	20	1	\$ 15
157	12	429725	Randy B 2	Maricopa	2014-0584263	7N	3W	30	20	1	\$ 15
158	12	429726	Randy B 3	Maricopa	2014-0584264	7N	3W	30	20	1	\$ 15
159	12	429727	Randy B 4	Maricopa	2014-0584265	7N	3W	30	20	1	\$ 15
160	12	326772	Range Bull # 1	Maricopa	93 0362063	7N	3W	21	20	1	\$ 15
161	12	247112	Sando	Maricopa	85 0559653	7N	3W	28	20	1	\$ 15
162	13	350275	Gold Bug	Maricopa	98 0535738	6N	6W	26	20	1	\$ 15
163	13	350276	Gold Master	Maricopa	98 0535739	6N	6W	26	20	1	\$ 15
164	13	350277	Lobo	Maricopa	98 0535740	6N	6W	26	20	1	\$ 15
165	13	350278	Mine Lab	Maricopa	98 0535741	6N	6W	26	20	1	\$ 15
166	13	331233	Red Basin #1	Maricopa	14 0184527	6N	6W	26	145.45	8	\$ 1,24
167	13	350279	Webster Mine	Maricopa	98 0535742	6N	6W	26	20	1	\$ 15
168	13	350280	Whistler	Maricopa	98 0535743	6N	6W	26	20	1	\$ 15
169	13	350281	Wickenburg	Maricopa	98 0535744	6N	6W	26	20	1	\$ 15
170	14	321061	Lefty #2	Yavapai	2479 560	8N	1E	30	20	1	\$ 15
171	14	314631	RR-Humbug #3	Yavapai	2360 845	8N	1E	29, 30	20	1	\$ 15
172	14	429728	RR-Humbug 1-1	Yavapai	2014-0040505	8N	1E	31	20	1	\$ 15
173	14	429729	RR-Humbug 1-2	Yavapai	2014-0040506	8N	1E	31	20	1	\$ 15
174	14	429730	RR-Humbug 1-3	Yavapai	2014-0040507	8N	1E	31	20	1	\$ 15
175	14	429731	RR-Humbug 1-4	Yavapai	2014-0040508	8N	1E	31	20	1	\$ 15
176	14	429732	RR-Humbug 1-5	Yavapai	2014-0040509	8N	1E	31	20	1	\$ 15
177	14	429733	RR-Humbug 1-6	Yavapai	2014-0040510	8N	1E	31	20	1	\$ 15
178	14	429734	RR-Humbug 2-1	Yavapai	2014-0040511	8N	1E	31	20	1	\$ 15
179	14	429735	RR-Humbug 2-2	Yavapai	2014-0040512	8N	1E	31	20	1	\$ 15
180	15	244561	Gold Dust #2	Yavapai	1781 510	11N	3E	30	6.88	1	\$ 15
181	15	196365	Turkey Buzzard #1	Yavapai	1529 712	11N	3E	30	13.77	1	\$ 15
182	15	258456	Turkey Buzzard #2	Yavapai	1838 872	11N	3E	30	20	1	\$ 15
183	15	258457	Turkey Buzzard #3	Yavapai	1838 874	11N	3E	30	20	1	\$ 15
184	15	258458	Turkey Buzzard #4	Yavapai	1838 876	11N	3E	30	20	1	\$ 15
185	15	258455	Turkey Buzzard Ext.	Yavapai	1838 870	11N	3E	30	10	1	\$ 15
186	16	430534	Lucky Eight	Maricopa	2015-0077601	7N	5W	3	20	1	\$ 15
187	16	430535	Lucky Nine	Maricopa	2015-0077602	7N	5W	3	20	1	\$ 15
188	16	411385	Lucky Seven	Maricopa	2015-0047844	7N	5W	3	20	1	\$ 15
189	17	407030	Carols Corner	Maricopa	11 0623989	7N	3W	18	20	1	\$ 15
190	17	410364	Golden Sands	Maricopa	11 073563	7N	3W	18	20	1	\$ 15
191	17	429716	Ocotillo 1-1	Maricopa	2014-0584274	7N	3W	17, 20	20	1	\$ 15
192	17	429717	Ocotillo 1-2	Maricopa	2014-0584275	7N	3W	17, 20	20	1	\$ 15
193	17	429718	Ocotillo 1-3	Maricopa	2014-0584276	7N	3W	17, 20	20	1	\$ 15
194	17	429719	Ocotillo 1-4	Maricopa	2014-0584277	7N	3W	17, 20	20	1	\$ 15
195	17	429720	Ocotillo 2-1	Maricopa	2014-0584278	7N	3W	17, 18	20	1	\$ 15
196	17	429721	Ocotillo 2-2	Maricopa	2014-0584279	7N	3W	17, 18	20	1	\$ 15
197	17	429722	Ocotillo 2-3	Maricopa	2014-0584280	7N	3W	17, 18	20	1	\$ 15
198	17	429723	Ocotillo 2-4	Maricopa	2014-0584281	7N	3W	17, 18	20	1	\$ 15
199	17	327930	Red Bird # 7	Maricopa	93 0897433	7N	3W	17	20	1	\$ 15
200	17	327931	Red Bird # 8	Maricopa	93 0897432	7N	3W	20	20	1	\$ 15
201	17	328302	Red Bird # 9	Maricopa	93 0897431	7N	3W	17	20	1	\$ 15
202	17	374726	Roslyn's Roost	Maricopa	06 1445012	7N	3W	17	20	1	\$ 15
203	19	326322	Double R	Maricopa	12 0735517	6N	4W	12	80	4	\$ 620
204	19	329020	RR #1	Maricopa	94 0021782	6N	4W	1	20	1	\$ 15
205	19	329021	RR #2	Maricopa	94 0021783	6N	4W	1	20	1	\$ 15
206	19	329022	RR #3	Maricopa	94 0021784	6N	4W	1	20	1	\$ 15
207	19	329023	RR #4	Maricopa	94 0021785	6N	4W	1	20	1	\$ 15
208	19	339964	RR #5	Maricopa	96 0488373	6N	4W	1	20	1	\$ 15
209	19	339965	RR #6	Maricopa	96 0488374	6N	4W	1	20	1	\$ 15
210	19	364688	RR #7	Maricopa	05 0477984	6N	4W	1	20	1	\$ 15
211	19	364689	RR #8	Maricopa	05 0477985	6N	4W	1	20	1	\$ 15
212	19	338207	Seven Grand	Maricopa	98 0139764	7N	4W	25	20	1	\$ 15
213	20	356553	Au Sum 1	Yavapai	2016-0019091	10N	2E	29,32	20	1	\$ 15
214	20	437448	Au Sum 2	Yavapai	2016-0019092	10N	2E	28,33	20	1	\$ 15
215	21	64830	Catclaw	Yavapai	0912 239	9N	4W	6	20	1	\$ 15
216	21	350910	Devils Nest AU 12	Yavapai	3620 62	9N	4W	6	20	1	\$ 15

RRPC Mer Claims List as of January 1, 2017

\$ 43,245

279

\$ 155.00

#	Map	AMC #	Claim Name	County	Cnty Recorder Data Record/Book Page	Township	Range	Section	Total Acres	20 Acre Segments	Maint. Fe
217	21	350907	Devils Nest AU 9	Yavapai	3620 60	9N	4W	6	20	1	\$ 155
218	21	251044	Faith #3	Yavapai	1812 836	9N	5W	13	20	1	\$ 155
219	21	350905	King Duck II	Yavapai	4247 552	10N/9N	4W/4W	31/6	20	1	\$ 155
220	21	429708	Leave No Holes 1	Yavapai	2014-0040513	9N	5W	12	20	1	\$ 155
221	21	429709	Leave No Holes 2	Yavapai	2014-0040514	9N	5W	12	20	1	\$ 155
222	21	429710	Leave No Holes 3	Yavapai	2014-0040515	9N	5W	12	20	1	\$ 155
223	21	429711	Leave No Holes 4	Yavapai	2014-0040516	9N	5W	12	20	1	\$ 155
224	21	429712	Leave No Holes 5	Yavapai	2014-0040517	9N	5W	12	20	1	\$ 155
225	21	429713	Leave No Holes 6	Yavapai	2014-0040518	9N	5W	12	20	1	\$ 155
226	21	429714	Leave No Holes 7	Yavapai	2014-0040519	9N	5W	12	20	1	\$ 155
227	21	429715	Leave No Holes 8	Yavapai	2014-0040520	9N	5W	12	20	1	\$ 155
228	21	350906	Little Terry	Yavapai	4247 551	9N	4W	6	20	1	\$ 155
229	21	251047	Lords Blessing	Yavapai	1803 415	9N	5W	13	20	1	\$ 155
230	21	68531	Thomason	Yavapai	0121 511	9N	4W	7	20	1	\$ 155
231	22	429675	C-6 Placer 1	La Paz	2014-02950	4N	20W	23	20	1	\$ 155
232	22	429676	C-6 Placer 2	La Paz	2014-02951	4N	20W	23	20	1	\$ 155
233	22	429677	C-6 Placer 3	La Paz	2014-02952	4N	20W	23	20	1	\$ 155
234	22	429678	CD7 Placer 1	La Paz	2014-02953	4N	20W	15	20	1	\$ 155
235	22	429679	CD7 Placer 2	La Paz	2014-02954	4N	20W	15	20	1	\$ 155
236	22	429680	CD7 Placer 3	La Paz	2014-02955	4N	20W	15	20	1	\$ 155
237	22	429681	CD7 Placer 4	La Paz	2014-02956	4N	20W	14	20	1	\$ 155
238	22	429682	CD7 Placer 5	La Paz	2014-02957	4N	20W	23	20	1	\$ 155
239	22	429683	CD7 Placer 6	La Paz	2014-02958	4N	20W	23	20	1	\$ 155
240	22	429691	D6 Placer 1	La Paz	2014-02946	4N	20W	26	20	1	\$ 155
241	22	429692	D6 Placer 2	La Paz	2014-02947	4N	20W	26	20	1	\$ 155
242	22	433937	Diablo Placer 1	La Paz	2015-03207	4N	20W	24	20	1	\$ 155
243	22	433938	Diablo Placer 2	La Paz	2015-03208	4N	20W	24	20	1	\$ 155
244	22	433939	Diablo Placer 3	La Paz	2015-03209	4N	20W	23	20	1	\$ 155
245	22	433940	Diablo Placer 4	La Paz	2015-03210	4N	20W	23	20	1	\$ 155
246	22	440315	Diablo Placer 5	La Paz	2016-03907	4N	20W	23	20	1	\$ 155
247	22	440316	Diablo Placer 6	La Paz	2016-03908	4N	20W	23	20	1	\$ 155
248	22	440317	Diablo Placer 7	La Paz	2016-03909	4N	20W	23	20	1	\$ 155
249	22	440318	Diablo Placer 8	La Paz	2016-03910	4N	20W	23	10	1	\$ 155
250	22	435566	Eastside Placer 1	La Paz	2015-04234	4N	20W	23	20	1	\$ 155
251	22	435567	Eastside Placer 2	La Paz	2015-04236	4N	20W	23	20	1	\$ 155
252	22	435568	Eastside Placer 3	La Paz	2015-04235	4N	20W	23	10	1	\$ 155
253	23	326754	Keystone #1	Pinal	1922 836	5S	15E	4	20	1	\$ 155
254	23	326764	Keystone #11	Pinal	1922 856	5S	15E	4	20	1	\$ 155
255	23	326765	Keystone #12	Pinal	1922 858	5S	15E	4	20	1	\$ 155
256	23	326757	Keystone #4	Pinal	1922 842	5S	15E	4	20	1	\$ 155
257	23	326758	Keystone #5	Pinal	1922 844	5S	15E	4	20	1	\$ 155
258	23	326760	Keystone #7	Pinal	1922 848	5S	15E	4	20	1	\$ 155
259	23	326761	Keystone #8	Pinal	1922 850	5S	15E	4	20	1	\$ 155
260	23	326762	Keystone #9	Pinal	1922 852	5S	15E	4	20	1	\$ 155
261	26	429669	Bumble Bee King 1	Yavapai	2014-0040521	9N	2E	5	20	1	\$ 155
262	26	429670	Bumble Bee King 2	Yavapai	2014-0040522	9N	2E	5	20	1	\$ 155
263	26	429671	Bumble Bee King 3	Yavapai	2014-0040523	9N	2E	5	20	1	\$ 155
264	26	429672	Bumble Bee King 4	Yavapai	2014-0040524	9N	2E	5	20	1	\$ 155
265	26	429673	Bumble Bee King 5	Yavapai	2014-0040525	9N	2E	5	20	1	\$ 155
266	26	429674	Bumble Bee King 6	Yavapai	2014-0040526	9N	2E	5	20	1	\$ 155
267	27	314304	Oro De Valenzuela	Yavapai	3436 378	11N	1E	14	20	1	\$ 155
268	28	364340	Mary Francis	Yavapai	3824744 4236 718	13N	1E	29	16	1	\$ 155

5,468.9 279 \$ 43,245

279 segments x \$155 = \$ 43,245

Bureau of Land Management

PHOENIX, ARIZONA

2017 AUG 19 P 12:46

RECEIVED
STATE OFFICE

268/58 R. 3940163

Maint. fee

United States Department of the Interior
Bureau of Land Management
 DIV OF LANDS, MINRLS & ENERGY
 ONE N CENTRAL AVE
 PHOENIX, AZ 85004 -4427
 Phone: 602-417-9200

Receipt

No: 3940163

Transaction #: 4049817	
Date of Transaction: 08/16/2017	
CUSTOMER:	
ROADRUNNER PROSPECTORS CLUB INC PO BOX 56804 PHOENIX, AZ 85079-6804 US	

LINE #	QTY	DESCRIPTION	REMARKS	UNIT PRICE	TOTAL
1	1.00	LOCATABLE MINERALS / MINING CLAIMS- NOT NEW-UNADJUD, ONE AUTH NO. ONLY / MINING CLAIM MONEY RECEIVED CASES: AMC374513/\$43245.00	2018 MAINT (268)	- n/a -	43245.00
TOTAL:					\$43,245.00

PAYMENT INFORMATION			
1	AMOUNT:	43245.00	POSTMARKED: N/A
	TYPE:	CHECK	RECEIVED: 08/16/2017
	CHECK NO:	9257	
	NAME:	ROADRUNNER PROSPECTORS CLUB INC PO BOX 56804 PHOENIX AZ 85079-6804 US	

REMARKS

This receipt was generated by the automated BLM Collections and Billing System and is a paper representation of a portion of the official electronic record contained therein.

AFFIDAVIT OF ANNUAL ASSESSMENT WORK

350993
68526
415395

WHEN RECORDED, MAIL DOCUMENT TO:

NAME: JIM GHERMAN

ADDRESS: P.O. Box 810

CITY, STATE, ZIP: MAYER AZ 86333

FOR COUNTY RECORDER'S USE

No. of Claims 7
x \$10/claim
Total due BLM \$ 70.⁰⁰

TO ALL WHOM IT MAY CONCERN:

1. The undersigned certifies that at least \$100 per claim was expended for development, labor and improvements, or equivalent value added, as the annual assessment work for the assessment year ending September 1, _____ for the following contiguous unpatented mining claim(s), located in the County of YAVAPAI, in the State of AZ.

BLM Serial No.	Name of Claim	Tp Rg Sec Mer				County Recordation Book and Page No.	Date
		Example: 13N 5E 14 MDM					
350994	REC # 3	10N	5W	35	GSR		
350995	REC # 4	10N	5W	35	GSR		
68546	SPANISH GOLD #5	8N	4W	7	GSR		
68547	SPANISH GOLD #6	8N	4W	7	GSR		
68548	SPANISH GOLD #7	8N	4W	7	GSR		
68549	SPANISH GOLD #8	8N	4W	7	GSR		
415395	SAND HILL	9N	4W	34/35	GSR		

RECEIVED
 BLM AZ STATE OFFICE
 NOV 16 P 6:42
 JH ENIG/JM/DM

NOV 17 2016

3699759

Ram

markings sufficient to appropriately designate the corner of the claim to which it pertains and the name of the claim(s).

I hereby certify under penalty of perjury under the laws of the State of Arizona that the foregoing statements are true and correct:

Dimitri J. Gherman
(Signature of person responsible for above statement)

Date: 11/16/16

Title 18 U.S.C. 1001 and 43 U.S.C. 1212 make it a crime for any person knowingly and willfully to make to any department or agency of the United States any false, fictitious or fraudulent statements or representations as to any matter within its jurisdiction.


Notary Block

SUBSCRIBED AND SWORN TO before me, this 16th day of November 2016

By: Dimitri J. Gherman
(Signature of Affiant)

Title: Notary

My Commission Expires: 3/26/2020



INSTRUCTIONS

1. This is an optional form that may be used to satisfy the requirements for the Bureau of Land Management (BLM) under the provisions of 43 U.S.C. §1744 and 30 U.S.C. §28-28d and the regulations thereunder (43 CFR part 3835). Since local and State laws may vary, you should contact your local and State agencies where the claims are located to ensure all applicable laws and requirements are satisfied.
2. The claimant(s) must fill in the date in paragraph 1 for the applicable assessment year and the county and state where the claims are located.
3. All claim names, BLM serial numbers, legal descriptions, and original county recording information must be listed for the claims pertaining to this assessment notice.
4. The claimant(s) must complete paragraph 2 listing all labor or improvements which was performed on or did benefit the subject mining claims. The value and date of the labor or improvements must also be listed. The total amount of labor or improvements can be listed, but the total expenditure must equal at least \$100 for each claim.
5. The names and current mailing addresses of the person(s) performing the labor shall be listed in paragraph 3.
6. The name and current mailing address of each owner (claimant) of the claims shall be listed in paragraph 4. The mailing address shall be the owner's address and not the address of an agent or anyone representing the claimant. Be sure to note if there has been a change of address.
7. Paragraph 5 shall be completed to show the date it was verified that all monuments required by law were properly erected, all notices were posted, and that corners were appropriately designated for all claims listed.
8. An exact legible reproduction or duplicate (other than microfilm or other electronic media) of this affidavit or another type of affidavit of assessment work that you file or will file in the county where each claim is located, must be filed with the BLM on or before December 30 of the calendar year in which the assessment year ends. For mill or tunnel sites, a separate notice of intent to hold must be filed with the BLM on or before December 30. Requirements for filing a notice of intent to hold can be found at 43 CFR 3835.33.
9. A processing fee of \$10 for each claim listed must be remitted to the BLM along with this or any other affidavit of assessment work.

2016 NOV 16 9:42

BLM AZ STATE OFFICE

United States Department of the Interior
Bureau of Land Management
 DIV OF LANDS, MINRLS & ENERGY
 ONE N CENTRAL AVE
 PHOENIX, AZ 85004 -4427
 Phone: 602-417-9200

Receipt

No: 3699759

Transaction #: 3804503	
Date of Transaction: 11/16/2016	
CUSTOMER:	
DUMITRU JIM GHERMAN PO BOX 810 MAYER, AZ 86333-0810 US	

LINE #	QTY	DESCRIPTION	REMARKS	UNIT PRICE	TOTAL
1	1.00	LOCATABLE MINERALS / MINING CLAIMS- NOT NEW-UNADJUD, ONE AUTH NO. ONLY / MINING CLAIM MONEY RECEIVED CASES: AMC350994/\$70.00	POL 2016/7	- n/a -	70.00
TOTAL:					\$70.00

PAYMENT INFORMATION			
NOTE: Items will appear on credit card statement as "Bureau of Land Mgmt CO".			
1	AMOUNT:	70.00	POSTMARKED: N/A
	TYPE:	CREDIT CARD	RECEIVED: 11/16/2016
	NAME:	GHERMAN, DUMITRU JIM PO BOX 810 MAYER AZ 86333-0810 US	
	CARD NO:	XXXXXXXXXXXX5007	AUTH CODE: 103067
	NAME ON CARD:	DUMITRU J GHERMAN	
	EXPIRES:	06/2021	
	SIGNATURE:		

REMARKS

This receipt was generated by the automated BLM Collections and Billing System and is a paper representation of a portion of the official electronic record contained therein.

UNITED STATES
DEPARTMENT OF THE INTERIOR
BUREAU OF LAND MANAGEMENT

258

JMC

68526
350993
415395

FORM APPROVED
OMB NO. 1004-0114
Expires: October 31, 2016

MAINTENANCE FEE WAIVER CERTIFICATION

SEE INSTRUCTIONS ON PAGE 2

- This small miner waiver is filed for the assessment year beginning on September 1, 2016 and ending on September 1, 2017.
- The undersigned and all related parties owned ten or fewer mining claims, mill, or tunnel sites located and maintained on Federal lands in the United States of America on September 1, 2016.
- The undersigned have performed the assessment work required by law for each mining claim listed prior to filing this waiver and understand that by filing this form, the undersigned must file an affidavit of assessment work with the Bureau of Land Management (BLM) by the December 30th following the filing of this waiver.
- The undersigned understand that if the assessment work obligation has not yet come due under 30 U.S.C. 28 (for those claims in their first assessment year only), a notice of intent to hold reciting this condition must be recorded by the December 30th following the filing of this waiver.
- The undersigned understand that mill and tunnel sites may also be listed on this waiver and be waived from payment of the maintenance fee, and that a notice of intent to hold for these sites is required to be filed with the BLM by the December 30th following the filing of this waiver.
- The undersigned understand and acknowledge that pursuant to 43 U.S.C. 1212 and 18 U.S.C. 1001, the filing or recording of a false, fictitious, or fraudulent document with the BLM may result in a fine of up to \$250,000, a prison term not to exceed five years, or both.
- The mining claims, mill or tunnel sites for which this waiver from payment of the maintenance fees is requested are:

CLAIM OR SITE NAME	BLM RECORDATION SERIAL NUMBER
1. REC # 3	350994 ✓
2. REC # 4	350995
3. SPANISH GOLD # 5	68546
4. SPANISH GOLD # 6	68547
5. SPANISH GOLD # 7	68548
6. SPANISH GOLD # 8	68549
7. SAND HILL	415395
8.	
9.	
10.	

The owner(s) (claimants) of the above mining claims and sites are:

<p><u>JIM GHERMAN</u> (Owner's Name - Please Print)</p> <p><u>PO BOX 810</u> (Owner's Mailing Address)</p>	<p><u>Jim Gherman</u> (Owner's Signature)</p> <p><u>MAYER</u> <u>AZ</u> <u>86333</u> (City) (State) (Zip Code)</p>
<p><u>KEITH OLEY</u> (Owner's Name - Please Print)</p> <p><u>PO BOX 661</u> (Owner's Mailing Address)</p>	<p><u>Keith Oley</u> (Owner's Signature)</p> <p><u>CONGRESS</u> <u>AZ</u> <u>85332</u> (City) (State) (Zip Code)</p>
<p>_____ (Owner's Name - Please Print)</p> <p>_____ (Owner's Mailing Address)</p>	<p>_____ (Owner's Signature)</p> <p>_____ (City) (State) (Zip Code)</p>
<p>_____ (Owner's Name - Please Print)</p> <p>_____ (Owner's Mailing Address)</p>	<p>_____ (Owner's Signature)</p> <p>_____ (City) (State) (Zip Code)</p>

(Continued on page 2)

ENTERED
483
BY: [Signature]
SEP 06 2016

PHOENIX, ARIZONA
PHOENIX, ARIZONA
2016 AUG 17 A 11:46
RECEIVED
BLM AZ STATE OFFICE
RECEIVED

[Signature]

(Owner's Name - Please Print)	(Owner's Signature)		
(Owner's Mailing Address)	(City)	(State)	(Zip Code)
(Owner's Name - Please Print)	(Owner's Signature)		
(Owner's Mailing Address)	(City)	(State)	(Zip Code)
(Owner's Name - Please Print)	(Owner's Signature)		
(Owner's Mailing Address)	(City)	(State)	(Zip Code)
(Owner's Name - Please Print)	(Owner's Signature)		
(Owner's Mailing Address)	(City)	(State)	(Zip Code)

18 U.S.C. 1001 and 43 U.S.C. 1212 make it a crime for any person knowingly and willfully to make to any department or agency of the United States any false, fictitious or fraudulent statements or representations as to any matter within its jurisdiction.

INSTRUCTIONS

1. This certification is made under the provisions of 43 U.S.C. § 1744 and 30 U.S.C. §28-28k and the regulations thereunder (43 CFR Part 3830).
2. The claimant(s) must fill in the dates in paragraph 1 for the beginning and ending of the assessment year for which this waiver is sought.
3. The claimant(s) must fill in the date in paragraph 2 for the beginning of the assessment year for which this waiver is sought.
4. All claim and site names and BLM serial numbers must be listed for the mining claims, mill sites, and tunnel sites for which the waiver is sought.
5. All owners of the mining claims, mill sites, and tunnel sites and their addresses must be given.
6. This waiver form must be signed by all the claimants or their designated agent, in original form. If an agent is designated, a notarized designation of agent, signed by all of the claimants with proper address given, must be submitted with this waiver.
7. This form must be filed no later than September 1st for the upcoming assessment year in the BLM State Office where the mining claims or sites are recorded, or the waiver cannot be granted by the BLM. (Example: To obtain a waiver for the assessment year 2012, which begins on September 1, 2011, you must qualify for and file for a waiver no later than September 1, 2011, in the proper BLM State Office.)
8. For all mining claims which require assessment work, you must record an affidavit of labor on or before the December 30th immediately following the filing of this waiver. For all other mining claims or sites waived, you must record a notice of intent to hold on or before the December 30th immediately following the filing of this waiver.
9. Mill and tunnel sites may also be listed on this waiver and be waived from payment of the maintenance fee. A notice of intent to hold for these sites is required to be filed by the December 30th following the filing of this waiver.

PHOENIX, ARIZONA
 2016 AUG 17 A 11:49
 BLM AZ STATE OFFICE
 RECEIVED

FOR OFFICIAL USE ONLY

68526

350993

358468

368659

MAINTENANCE FEE PAYMENT

Claimant Name: AAMD
 Address: P.O. Box 955
 City: Congress State: Az Zip: 85332
 Telephone: 928-231-1380
 E-mail address: hillstevenc123@yahoo.com
 Signature: Stevenc Hill

RECEIVED
 BLM AZ STATE OFFICE
 2016 AUG 19 A 11:55
 PHOENIX, ARIZONA
 BLM
 Date
 Stamp

Check here if this is a change of address.

LINE NO.	AMC NUMBER	CLAIM/SITE NAME	COUNTY RECORDER DATA (If available)	TWP	RNG	SEC
1	68556	Blue Bucket	40 - Acres	9N	4W	7
2	68584	Grobben Rod Ext.	65 - "	"	"	"
3	350993	Rec. # 2	60 - "	9N	4W	9
4	358468	Diagonal lode	20 - "	"	"	6
5	368660	Forget-Me-Not	10 - "	"	"	"
6						
7						
8						
9						
10						

20 acres
 40 acres

List additional claims on Form MCF114.

Bureau of Land Management
 Arizona State Office
 www.blm.gov/az/

No. of Claims: 10 x \$ 15500.00 = 155000.00
 Check No: 2196 Init. JMC
 Receipt No.: 3635352
 For BLM Use Only

Form: MCF112
 Revised July 2009

This form is available from the Arizona Department of Mines and Mineral Resources and may be reproduced.

ENTERED
 AUG 23 2016
 BY: RAM

United States Department of the Interior
Bureau of Land Management
 DIV OF LANDS, MINRLS & ENERGY
 ONE N CENTRAL AVE
 PHOENIX, AZ 85004 -4427
 Phone: 602-417-9200

Receipt

No: 3635352

Transaction #: 3739194	
Date of Transaction: 08/19/2016	
CUSTOMER:	
AZ ASSN MINING DIST PO BOX 955 CONGRESS, AZ 85332-0955 US	

LINE #	QTY	DESCRIPTION	REMARKS	UNIT PRICE	TOTAL
1	1.00	LOCATABLE MINERALS / MINING CLAIMS- NOT NEW-UNADJUD, ONE AUTH NO. ONLY / MINING CLAIM MONEY RECEIVED CASES: AMC68556/\$1550.00	MAINT 2017/5	- n/a -	1550.00
TOTAL:					\$1,550.00

*REFUND
\$310.00
15 SEP 16
LB*

PAYMENT INFORMATION			
1	AMOUNT:	1550.00	POSTMARKED: N/A
	TYPE:	CHECK	RECEIVED: 08/19/2016
	CHECK NO:	2196	
	NAME:	AZ ASSN MINING DIST PO BOX 955 CONGRESS AZ 85332-0955 US	

REMARKS

This receipt was generated by the automated BLM Collections and Billing System and is a paper representation of a portion of the official electronic record contained therein.

Authorized Date09/15/2016

Instructions to AccountsAZ BLM REFUND TO AZ ASSN MINING DIST \$310.00 FOR
OVERPAYMENT ON AMC68556 RECEIPT #3635352. IO

Login ID7196

Entry Date09/15/2016

Total Amount\$310.00

416191
 423383
 68526
 366287
 401294
 404917

412808
 414462
 422696
 421090

RECEIVED
 BLM AZ STATE OFFICE
 2016 AUG 18 P
 PHOENIX, ARIZONA

Maintenance Fee Payment

Claimant Name: Greg Rustin
 Address P.O. Box 201
 City Laurel State MS Zip 39941
 Telephone (601) 319-9118
 E-Mail N/A
 Signature _____

Check here if this address is a change

List additional claims on Form

Line No	AMC number	Claim/Site Name	County Recorder Data (if available)	TWP	Range	Section
1.	416195	Lake # 1 ✓	Placer 20 Acres	9N	4W	36
2.	416196	Lake # 2 ✓	Placer 20 Acres	9N	4W	35 & 36
3.	416197	Lake # 3 ✓	Placer 20 Acres	9N	4W	35
4.	416198	Lake # 4 ✓	Placer 20 Acres	9N	4W	35
5.	416199	Lake # 5 ✓	Placer 20 Acres	8N	4W	2
6.	416200	Lake # 6 ✓	Placer 20 Acres	8N	4W	2
7.	416201	Lake # 7 ✓	Placer 20 Acres	8N	4W	2 & 3
8. 423306	423306	Lake # 8 ✓	Placer 20 Acres	9N	4W	36
9. 287	423307	Lake # 9 ✓	Placer 20 Acres	9N	4W	35 & 36
10. 288	423308	Lake # 10 ✓	Placer 20 Acres	9N	4W	35
11. 389	423309	Lake # 11 ✓	Placer 20 Acres	9N	4W	35
12.	416202	Scarlet #1 ✓	Lode 20 Acres	9N	4W	36
13.	416203	Scarlet #2 ✓	Lode 20 Acres	9N	4W	36
14.	416204	Scarlet #3 ✓	Lode 20 Acres	9N	4W	36
15.	416205	Scarlet #4 ✓	Lode 20 Acres	9N	4W	36
16.	416206	Scarlet #5 ✓	Lode 20 Acres	9N	4W	36
17.	416207	Scarlet #6 ✓	Lode 20 Acres	9N	4W	36
18.	416208	Scarlet #7 ✓	Lode 20 Acres	9N	4W	36
19.	416209	Scarlet #8 ✓	Lode 20 Acres	9N	4W	36
20.	416191	Cont # 1 ✓	Placer 20 Acres	9N	4W	36
21.	416192	Cont # 2 ✓	Placer 20 Acres	9N	4W	35 & 36

MCF114

No. of Claims: 21 X \$155.00 = \$3255.00
 Check No. C.C. Init. A.S.
 Receipt No. 3635104
 For BLM Use Only

Bureau of Land Management
 Arizona State Office
www.blm.gov/az/

INTERIM
 AUG 22 2016
 BY: RAM

RECEIVED
 BLM AZ STATE OFFICE
 2016 AUG 18 P 12:41
 PHOENIX, ARIZONA

Maintenance Fee Payment

Claimant Name: Greg Rustin
 Address P.O. Box 201
 City Laurel State MS Zip 39941
 Telephone (601) 319-9118
 E-Mail N/A
 Signature _____

Check here if this address is a change

List additional claims on Form

Line No	AMC number	Claim/Site Name	County Recorder Data (if available)	TWP	RNG	SEC
1.	416193 \neg	Cont # 3 \checkmark	Placer 20 acres	9N	4W	35
2.	416194 \checkmark	Cont # 4 \checkmark	Placer 20 acres	9N	4W	36
3. 423383	423313 ---	Cont # 5 \checkmark	Placer 20 acres	9N	4W	36
4. 423384	423304 \neg	Cont # 6 \checkmark	Placer 20 acres	9N	4W	35 & 36
5. 423385	423305 \checkmark	Cont # 7 \checkmark	Lode 20 acres	9N	4W	35
6.						
7.						
8.						
9.						
10.						
11.						
12.						
13.						
14.						
15.						
16.						
17.						
18.						
19.						
20.						

MCF114

No. of Claims: 5 X \$155.00 = \$775.00
 Check No: CC Init: AR
 Receipt No: 3635104
For BLM Use Only

Bureau of Land Management
 Arizona State Office
www.blm.gov/az/

RECEIVED
 BLM AZ STATE OFFICE
 2018 AUG 18 P 12:41
 PHOENIX, ARIZONA

Claimant Name: Greg Rustin
 Address P.O. Box 201
 City Laurel State: MS Zip 39941
 Telephone (601) 319-9118
 E-Mail N/A
 Signature _____

Line No	AMC number	Claim/Site Name	County Recorder Data (if available)	TWP	RNG	SEC
1.	68554	Golden Rod #1 ✓	Placer 20 acres	9N	4W	7
2.	366287	Golden Rod #2 ✓	Placer 160 acres	9N	4W	7
3.	401294	Golden Rod #3 ✓	Lode 20 acres	9N	4W	7
4.	404917	Golden Rod #4 ✓	Lode 20 acres	9N	4W	7
5.	404918	Golden Rod #5 ✓	Lode 20 acres	9N	4W	7
6.	404919	Golden Rod #6 ✓	Lode 20 acres	9N	4W	7
7.	404920	Golden Rod #7 ✓	Lode 20	9N	4W	7
8.	404921	Golden Rod #8 ✓	Lode 20 acres	9N	4W	7
9.	404922	Golden Rod #9 ✓	Lode 20 acres	9N	4W	7
10.	404923	Golden Rod #10 ✓	Lode 20 acres	9N	4W	7
11.	412815	Golden Rod #11 ✓	Lode 20 acres	9N	4W	7
12.	412814	Golden Rod #12 ✓	Lode 20 acres	9N	4W	8
13.	412813	Golden Rod #13 ✓	Lode 20 acres	9N	4W	8
14.	412812	Golden Rod #14 ✓	Lode 20 acres	9N	4W	8
15.	412811	Golden Rod #15 ✓	Lode 20 acres	9N	4W	8
16.	412810	Golden Rod #16 ✓	Lode 20 acres	9N	4W	8
17.	412809	Golden Rod #17 ✓	Lode 20 acres	9N	4W	8
18.	412808	Golden Rod #18 ✓	Lode 20 acres	9N	4W	8
19.	414462	Golden Rod #19 ✓	Lode 20 acres	9N	4W	8
20.	414463	Golden Rod #20 ✓	Lode 20 acres	9N	4W	8

Check here if this address is a change

List additional claims on Form MCF114

No. of Claims: <u>27</u> X \$155 = <u>\$4185.00</u> Check No: <u>CC</u> Init: <u>GR</u> Receipt No: <u>3635704</u> For BLM Use Only

Bureau of Land Management
 Arizona State Office
www.blm.gov/az/

RECEIVED
 BLM AZ STATE OFFICE
 PHOENIX, ARIZONA
 2018 AUG 18 P 12:41

Maintenance Fee Payment

Claimant Name: Greg Rustin
 Address P.O. Box 201
 City Laurel State MS Zip 39941
 Telephone (601) 319-9118
 E-Mail N/A
 Signature _____

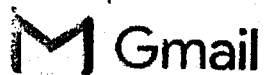
Line No	AMC number	Claim/Site Name	County Recorder Data (if available)	TWP	RNG	SEC
1.	414464 ✓	Golden Rod # 21 ✓	Lode 20 acres	9N	4W	8
2.	414465 ✓	Golden Rod # 22 ✓	Lode 20 acres	9N	4W	5 & 8
3.	422696 ✓	Golden Rod # 23 ✓	Placer 20 acres	9N	4W	6
4.	422697 ✓	Golden Rod # 24 ✓	Lode 20 acres	9N	4W	6
5.	422698 ✓	Golden Rod # 25 ✓	Lode 20 acres	9N	4W	6
6.	421111 -	Rideco No. 8 ✓	Lode under 3 acre	9N	4W	6
7.						
8.						
9.						
10.						
11.						
12.						
13.						
14.						
15.						
16.						
17.						
18.						
19.						
20.						

Check here if this address is a change

List additional claims on Form MCF114

No. of Claims: <u>6</u>	X \$155 = <u>\$930.00</u>
Check No: <u>CC</u>	Init: <u>AR</u>
Receipt No: <u>3635104</u>	
For BLM Use Only	

Bureau of Land Management
 Arizona State Office
www.blm.gov/az/



Frank Dykes <hhairlc@gmail.com>

page 5

1 message

Congresspaul@aol.com <Congresspaul@aol.com>
To: hhairlc@gmail.com

Fri, Jul 29, 2016 at 9:55 AM

Page	# Claims	Amount
# 1	21 Claims	\$ 3255.00
# 2	5 Claims	\$ 775.00
# 3	27 Claims 20	\$ 4185.00
# 4	6 Claims	\$ 930.00
Grand Total	59 Claims	\$9145.00

RECEIVED
 BLM AZ STATE OFFICE
 2016 AUG 18 P 12:41
 PHOENIX, ARIZONA

**Greg Rustin
P.O.Box 201
Laurel, MS 39441**

**Bureau of Land Management
Arizona State Office
One North Central Avenue, Suite 800
Phoenix, AZ 85004-4427**

**RECEIVED
BLM AZ STATE OFFICE
MAY 18 P 2:40
PHOENIX, ARIZONA**

100% Recycled fiber
80% Post-Consumer

Extremely Urgent

Visit ups.com or call **1-800-PICK-UPS** (1-800-742-5877)
to schedule a pickup or find a drop off location near you.

Domestic Shipments
• To qualify for the Letter rate, UPS Express Envelopes may only contain correspondence, urgent documents, and/or electronic media, and must weigh 8 oz. or less. UPS Express Envelopes containing items other than those listed or weighing more than 8 oz. will be billed by weight.

International Shipments
• The UPS Express Envelope may be used only in the U.S. Certain countries consider electronic mail value. Certain countries consider electronic mail value. Certain countries consider electronic mail value. Certain countries consider electronic mail value. ups.com/ImportExport to verify if your shipment

• To qualify for the Letter rate, the UPS Express Envelope must weigh 8 oz. or less.
• UPS Express Envelopes weighing more than 8 oz. will be billed by weight.
• Note: Express Envelopes are not recommended for containing sensitive personal information or their cash equivalent.

RUSTIN METAL BLDGS AND CONSTR. 0.1 LBS LTR 1 OF 1
6016499949
318 EAST 18TH ST
LAUREL MS 39441

SHIP TO:
ARIZONA STATE OFFICE
BUREAU OF LAND MANAGEMENT
SUITE 800
ONE NORTH CENTRAL AVE
PHOENIX AZ 85004




AZ 850 9 - 10



UPS 2ND DAY AIR

TRACKING #: 1Z 86V 913 35 9095 1199

2



BILLING: P/P
SIGNATURE REQUIRED

Reference No. 1: 638089624519270379

XOL 16.07.04 NV46 78.0A 07/2016



Do not use this envelope for:
UPS Ground
UPS Standard
UPS 2nd Day Select®
1dvice Expedited®

Apply shipping documents on this side.

UPS Next Day Air®
UPS Worldwide Express™
UPS 2nd Day Air®

International Shipping Notice - Carriage forwarder may be subject to the rules relating to liability and other terms and conditions established by the Convention for the Unification of Certain Rules Relating to International Carriage by Air (the "Warsaw Convention") and/or the Convention on the Contract for the International Carriage of Goods by Road (the "CMR Convention"). These commodities, technology or software were exported from the U.S. in accordance with the Export Administration Regulations. Diversion contrary to U.S. law prohibited.

Serving you for more than 100 years
United Parcel Service.



010195101 4/14 PNC United Parcel Service

RECEIVED
BLM AZ STATE OFFICE
AUG 18 P 12:40
PHOENIX, ARIZONA



Express Envelope

United States Department of the Interior
Bureau of Land Management
 DIV OF LANDS, MINRLS & ENERGY
 ONE N CENTRAL AVE
 PHOENIX, AZ 85004 -4427
 Phone: 602-417-9200

Receipt

No: 3635104

Transaction #: 3738943	
Date of Transaction: 08/19/2016	
CUSTOMER:	
GREGORY RUSTIN PO BOX 201 LAUREL,MS 39441-0201 US	

LINE #	QTY	DESCRIPTION	REMARKS	UNIT PRICE	TOTAL
1	1.00	LOCATABLE MINERALS / MINING CLAIMS- NOT NEW-UNADJUD, ONE AUTH NO. ONLY / MINING CLAIM MONEY RECEIVED CASES: AMC416195/\$9145.00	MAINT FEE 2017 - 59 52	- n/a -	9145.00
TOTAL:					\$9,145.00

PAYMENT INFORMATION			
1	AMOUNT:	9145.00	POSTMARKED: N/A
	TYPE:	CHECK	RECEIVED: 08/18/2016
	CHECK NO:	6717401378	
	NAME:	RUSTIN, GREGORY D PO BOX 201 LAUREL MS 39441-0201 US	

REMARKS

This receipt was generated by the automated BLM Collections and Billing System and is a paper representation of a portion of the official electronic record contained therein.

11413 102389 247112 328593
 48 126534 251042 328689
 62606 129334 254410 328742
 64830 130488 258455 329013
 68526 142355 291104 329318
 74734 157621 300332 329388
 76950 170911 313473 329800
 82212 174224 314626 331232
 89414 191670 321061 331455
 95198 196365 326311 333426
 96051 235841 326754 338207
 236096 326772 339964
 244561 327930 348628
 328302 350275
 350903

MAINTENANCE FEE PAYMENT

Claimant Name: Roadrunner Prospectors' Club
 Address: PO Box 56804
 City: Phoenix State: AZ Zip: 85079
 Telephone: 602 274-2521
 E-mail address: rrpc-office@roadrunnergold.com
 Signature: _____

Check here if this is a change of address.

BLM
Date
Stamp

2016 AUG 10 P 1:19

PHOENIX, ARIZONA

RECEIVED
BLM AZ STATE OFFICE

356380
356553
358378
358379
362558
364340
364688
364820
365711
366267
368415
371350
371802
374274
374511
374726
406356
407030
410363
411385
427324
429664
430534
430611
433937
435083
435561
437448
437934

LINE NO.	AMC NUMBER	CLAIM/SITE NAME	COUNTY RECORDER DATA (If available)	TWP	RNG	SEC
1						
2						
3						
4						
5		(SEE ATTACHED)				
6						
7						
8						
9						
10						

List additional claims on Form MCF114.

20-ac No. of Claims*: 267 x \$155 = \$41,385
 segments = 27.8
 Check No.: 9073 Init. ER
 Receipt No.: 3625476
 For BLM Use Only

Bureau of Land Management
 Arizona State Office
www.blm.gov/az/

* \$155 per lode mining claim, mill site, or tunnel site; and \$155 for each 20 acres or portion thereof for each placer mining claim.

Form: MCF112
 Revised July 2014

ENTERED
 AUG 12 2016
 BY: JD

This form is available from the Arizona Geological Survey and may be reproduced.

RRPC Master Claims List as of August, 2016

\$ 43,090

278 \$ 155.00

Seq. #	AMC #	Claim Name	County	Cnty Recorder Data Record/Book Page	Township	Range	Section	Total Acres	20 Acre Segments	Maint. Fee
1	11413	Wednesday Hope #4	Yavapai	1015 726, 1799 33, 1569 374	9.5N/10N	2E/2E	20/32	20	1	\$ 155
2	48976	Aquarius #1	Yavapai	0801 192 ***	10N	2E	7	20	1	\$ 155
3	48977	Aquarius #3	Yavapai	0801 194 ***	10N	2E	7, 18	20	1	\$ 155
4	62606	Aquarius #2	Yavapai	1001 437	10N	2E	7	20	1	\$ 155
5	64830	Catclaw	Yavapai	0912 239	9N	4W	6	20	1	\$ 155
6	68531	Thomason	Yavapai	0121 511	9N	4W	7	20	1	\$ 155
7	74736	Sharon Lee #3	Yavapai	0912 399	10N	1E	2	20	1	\$ 155
8	76951	Merciful Heavens #2	Yavapai	1329 344	12N/11N	1W/1W	33/4	20	1	\$ 155
9	82213	Bean Bag #1	Yavapai	0965 338, 1252 276	12N	1W	28	20	1	\$ 155
10	89420	Wolf #1	Yavapai	0961 673, 90 203541	11.5N	1E	31	20	1	\$ 155
11	89421	Wolf #2	Yavapai	0961 674, 2207 41	11.5N	1E	31	20	1	\$ 155
12	89422	Wolf #3	Yavapai	0961 675, 2207 41	11.5N	1E	31	20	1	\$ 155
13	89423	Wolf #4	Yavapai	0961 676, 2207 41	11.5N/11N	1E/1E	31/6	20	1	\$ 155
14	95198	Gold Palace I	Yavapai	1256 447	12N	1W	19	20	1	\$ 155
15	95199	Gold Palace II	Yavapai	1256 450	12N	1W	19	20	1	\$ 155
16	95200	Gold Palace III	Yavapai	1256 453	12N	1W	19	20	1	\$ 155
17	95201	Gold Palace IV	Yavapai	1256 456	12N	1W	19	20	1	\$ 155
18	95202	Gold Palace V	Yavapai	1256 459	12N	1W	19	20	1	\$ 155
19	95203	Gold Palace VI	Yavapai	1256 462	12N	1W	19	20	1	\$ 155
20	95204	Gold Palace VII	Yavapai	1256 465	12N	1W	19	20	1	\$ 155
21	95205	Gold Palace VIII	Yavapai	1256 468	12N	1W	30	20	1	\$ 155
22	96051	JDR #1	Yavapai	1267 825	12.5N	2W	21	20	1	\$ 155
23	96052	JDR #2	Yavapai	1267 827	12.5N	2W	21	20	1	\$ 155
24	96053	JDR #3	Yavapai	1267 829	12.5N/13N	2W/2W	21/33	20	1	\$ 155
25	102389	Mandala 2 & 3	Yavapai	1293 289	10N	2E	30	20	1	\$ 155
26	126535	Mandala 7	Yavapai	1371 337	10N	2E	30	20	1	\$ 155
27	126536	Mandala 8	Yavapai	1371 339	10N	2E	30	20	1	\$ 155
28	126537	Mandala 9	Yavapai	1371 341	10N	2E	30	20	1	\$ 155
29	126538	Mandala 10	Yavapai	1371 343	10N	2E	31	20	1	\$ 155
30	129334	Mandala 12	Yavapai	1376 706	10N	2E	30	20	1	\$ 155
31	130489	Protecto 2	Yavapai	1381 826	12N	1W	33	20	1	\$ 155
32	142356	Donkey Mine #4	Yavapai	1422 292	12N	1W	33	20	1	\$ 155
33	157621	Mandala 14	Yavapai	1437 981	10N	2E	30	20	1	\$ 155
34	170911	Wednesday Hope #1	Yavapai	1467 691	10N	2E	31	20	1	\$ 155
35	174224	Big Rock #1	Yavapai	1469 76	12N	1W	10, 11	20	1	\$ 155
36	174225	Big Rock #2	Yavapai	1469 78	12N	1W	10	20	1	\$ 155
37	191670	Roadrunner #1	Yavapai	1514 754	12.5N	1W	25	12.85	1	\$ 155
38	191671	Roadrunner #2	Yavapai	1514 756	12.5N	1W	25	20	1	\$ 155
39	196365	Turkey Buzzard #1	Yavapai	1529 712	11N	3E	30	13.77	1	\$ 155
40	235841	Betty #4	Yavapai	1713 778	12N	1W	14	20	1	\$ 155
41	235842	Betty #5	Yavapai	1713 780	12N	1W	14	20	1	\$ 155
42	236096	Gary's Place #1A	Yavapai	1714 193	12N	1W	14	20	1	\$ 155
43	244561	Gold Dust #2	Yavapai	1781 510	11N	3E	30	6.88	1	\$ 155
44	247112	Sando	Maricopa	85 0559653	7N	3W	28	20	1	\$ 155
45	251044	Faith #3	Yavapai	1812 836	9N	5W	13	20	1	\$ 155
46	251047	Lords Blessing	Yavapai	1803 415	9N	5W	13	20	1	\$ 155
47	254410	Jackass	Yavapai	4069 605	11N	1E	34, 35	19.97	1	\$ 155
48	254411	Jenny	Yavapai	4069 602	11N	1E	34	20	1	\$ 155
49	254412	Hinny	Yavapai	4069 601, 1341 96, 1807 656	11N	1E	34	16.22	1	\$ 155
50	258455	Turkey Buzzard Ext.	Yavapai	1838 870	11N	3E	30	10	1	\$ 155
51	258456	Turkey Buzzard #2	Yavapai	1838 872	11N	3E	30	20	1	\$ 155
52	258457	Turkey Buzzard #3	Yavapai	1838 874	11N	3E	30	20	1	\$ 155
53	258458	Turkey Buzzard #4	Yavapai	1838 876	11N	3E	30	20	1	\$ 155
54	291104	Cas #2	Maricopa	92 0366284, 88 598383	7N	3W	29	20	1	\$ 155
55	300332	Wolf #5	Yavapai	2208 526	11.5N	1E	31	20	1	\$ 155
56	300333	Wolf #6	Yavapai	2208 524	11N	1E	5, 6	20	1	\$ 155
57	313473	Patriot 1	Yavapai	2347 704	11N	1W	4	20	1	\$ 155
58	313474	Patriot 2	Yavapai	2347 706	11N	1W	3, 4	20	1	\$ 155
59	313475	Patriot 3	Yavapai	2347 708	11N	1W	3	20	1	\$ 155
60	313476	Patriot 4	Yavapai	2347 710	11N	1W	3	20	1	\$ 155
61	313477	Patriot 5	Yavapai	2347 712	11N	1W	3	20	1	\$ 155
62	314304	Oro De Valenzuela	Yavapai	3436 378	11N	1E	14	20	1	\$ 155
63	314631	RR-Humbug #3	Yavapai	2360 845	8N	1E	29, 30	20	1	\$ 155
64	321061	Lefty #2	Yavapai	2479 560	8N	1E	29, 30	20	1	\$ 155
65	326312	Carrie 2-1	Maricopa	2016-0222161	7N	3W	31	20	1	\$ 155
66	326313	Carrie #3	Maricopa	93 0174160	7N	3W	30	20	1	\$ 155
67	326314	Carrie #4	Maricopa	93 0174159	7N	3W	29	20	1	\$ 155
68	326315	Pennyweight 1-1	Maricopa	2016-0222163	7N	3W	29	20	1	\$ 155
69	326316	Pennyweight #2	Maricopa	93 0174156	7N	3W	29	20	1	\$ 155
70	326319	Pat	Maricopa	93 0174152	7N	3W	29	20	1	\$ 155

RECEIVED
 STATE OF ARIZONA
 DEPARTMENT OF REVENUE
 1000 N. GAVELIN AVENUE
 PHOENIX, ARIZONA 85004

RRPC Master Claims List as of August, 2016

\$ 43,090

278 \$ 155.00

Seq. #	AMC #	Claim Name	County	Cnty Recorder Data Record/Book Page	Township	Range	Section	Total Acres	20 Acre Segments	Maint. Fee
71	326322	Double R	Maricopa	12 0735517	6N	4W	12	80	4	\$ 620
72	326325	Jake #3	Maricopa	93 0174145	7N	3W	29	20	1	\$ 155
73	326327	Pilgrim #1	Maricopa	93 0174153	7N	3W	31	20	1	\$ 155
74	326754	Keystone #1	Pinal	1922 836	5S	15E	4	20	1	\$ 155
75	326757	Keystone #4	Pinal	1922 842	5S	15E	4	20	1	\$ 155
76	326758	Keystone #5	Pinal	1922 844	5S	15E	4	20	1	\$ 155
77	326760	Keystone #7	Pinal	1922 848	5S	15E	4	20	1	\$ 155
78	326761	Keystone #8	Pinal	1922 850	5S	15E	4	20	1	\$ 155
79	326762	Keystone #9	Pinal	1922 852	5S	15E	4	20	1	\$ 155
80	326764	Keystone #11	Pinal	1922 856	5S	15E	4	20	1	\$ 155
81	326765	Keystone #12	Pinal	1922 858	5S	15E	4	20	1	\$ 155
82	326772	Range Bull # 1	Maricopa	93 0362063	7N	3W	21	20	1	\$ 155
83	327930	Red Bird # 7	Maricopa	93 0897433	7N	3W	17	20	1	\$ 155
84	327931	Red Bird # 8	Maricopa	93 0897432	7N	3W	20	20	1	\$ 155
85	328302	Red Bird # 9	Maricopa	93 0897431	7N	3W	17	20	1	\$ 155
86	328593	Ceedee #2	Yavapai	2742 961	8N	1W	5	20	1	\$ 155
87	328594	Ceedee #3	Yavapai	2742 963	8N	1W	5	20	1	\$ 155
88	328595	Ceedee #4	Yavapai	2742 965	8N	1W	5	20	1	\$ 155
89	328597	Ceedee #7	Yavapai	2742 969	8N	1W	4	20	1	\$ 155
90	328598	Ceedee #8	Yavapai	2742 971	8N	1W	4	20	1	\$ 155
91	328605	Burro #1	Yavapai	2742 987	12N	1W	33	20	1	\$ 155
92	328606	Burro #2	Yavapai	2742 985	11N	1W	4	20	1	\$ 155
93	328698	Cass No. 4	Maricopa	93 0885578	7N	3W	29	20	1	\$ 155
94	328699	Cass No. 5	Maricopa	93 0885577	7N	3W	29	20	1	\$ 155
95	328700	Cass No. 6	Maricopa	93 0885576	7N	3W	29	20	1	\$ 155
96	328701	Cass No. 7	Maricopa	93 0885575	7N	3W	29	20	1	\$ 155
97	328702	Cass No. 8	Maricopa	93 0885574	7N	3W	29	20	1	\$ 155
98	328703	Ceedee #1	Yavapai	2746 703	8N	1W	5	20	1	\$ 155
99	328704	Ceedee #5	Yavapai	2746 705	8N	1W	5	20	1	\$ 155
100	328705	Genes Dream	Yavapai	2746 707	9.5N	2E	20, 21	20	1	\$ 155
101	328742	Red Bird #11	Yavapai	2754 072	10N	1E	1	40	2	\$ 310
102	329020	RR #1	Maricopa	94 0021782	6N	4W	1	20	1	\$ 155
103	329021	RR #2	Maricopa	94 0021783	6N	4W	1	20	1	\$ 155
104	329022	RR #3	Maricopa	94 0021784	6N	4W	1	20	1	\$ 155
105	329023	RR #4	Maricopa	94 0021785	6N	4W	1	20	1	\$ 155
106	329318	Mercer's Place	Yavapai	2777 216, 3288 700	11N	1W	4	20	1	\$ 155
107	329388	Bad Luck	Yavapai	2780 912	12N	1W	14, 23	20	1	\$ 155
108	329389	No Luck	Yavapai	2780 914	12N	1W	23	20	1	\$ 155
109	329390	Good Luck	Yavapai	2780 916	12N	1W	23, 24	20	1	\$ 155
110	329391	Great Luck	Yavapai	2780 918	12N	1W	24	20	1	\$ 155
111	329392	Clinton	Yavapai	2780 920	12N/12N	1W/2W	30/25	20	1	\$ 155
112	329393	Clyde	Yavapai	2780 922	12N/12N	1W/2W	30/25	20	1	\$ 155
113	329394	Bonny	Yavapai	2780 924	12N	1W	30	20	1	\$ 155
114	329800	Gypsy Moth 1	Maricopa	94 0218517	7N	3W	21	20	1	\$ 155
115	329801	Gypsy Moth 2	Maricopa	94 0218518	7N	3W	21	20	1	\$ 155
116	331233	Red Basin #1	Maricopa	14 0184527	6N	6W	26	145.45	8	\$ 1,240
117	331455	Chris #1	Yavapai	2919 631	12N	2W	36	20.0	1	\$ 155
118	333426	La Siesta #1	Maricopa	95 0185054	7N	3W	30	20	1	\$ 155
119	333427	La Siesta #3	Maricopa	95 0185055	7N	3W	30	20	1	\$ 155
120	338207	Seven Grand	Maricopa	98 0139764	7N	4W	25	20	1	\$ 155
21	339964	RR #5	Maricopa	96 0488373	6N	4W	1	20	1	\$ 155
22	339965	RR #6	Maricopa	96 0488374	6N	4W	1	20	1	\$ 155
23	348628	Vira Anne 1	Yavapai	2015-0008296	12.5N	1W	27	17.3	1	\$ 155
24	350275	Gold Bug	Maricopa	98 0535738	6N	6W	26	20	1	\$ 155
25	350276	Gold Master	Maricopa	98 0535739	6N	6W	26	20	1	\$ 155
26	350277	Lobo	Maricopa	98 0535740	6N	6W	26	20	1	\$ 155
27	350278	Mine Lab	Maricopa	98 0535741	6N	6W	26	20	1	\$ 155
28	350279	Webster Mine	Maricopa	98 0535742	6N	6W	26	20	1	\$ 155
29	350280	Whistler	Maricopa	98 0535743	6N	6W	26	20	1	\$ 155
30	350281	Wickenburg	Maricopa	98 0535744	6N	6W	26	20	1	\$ 155
31	350905	King Duck II	Yavapai	4247 552	10N/9N	4W/4W	31/6	20	1	\$ 155
32	350906	Little Terry	Yavapai	4247 551	9N	4W	20	20	1	\$ 155
33	350907	Devils Nest AU 9	Yavapai	3620 60	9N	4W	6	20	1	\$ 155
34	350910	Devils Nest AU 12	Yavapai	3620 62	9N	4W	6	20	1	\$ 155
35	356382	Ducbill #1	Yavapai	27429 1402 63	12N	1W	17	20	1	\$ 155
36	356383	Ducbill #2	Yavapai	27430 1402 65	12N	1W	17	20	1	\$ 155
37	356553	Au Sum 1	Yavapai	2016-0019091	10N	2E	29,32	20	1	\$ 155
38	358378	Hidden Treasure	Yavapai	3633816 4076 796	12N/12N	1W/2W	30,31/25,89	20	1	\$ 155
39	358379	Aquarius Ext. West #1	Yavapai	3633817 4076 797	10N	2E	18	20	1	\$ 155
40	358380	Aquarius Ext. West #2	Yavapai	3633818 4076 798	10N	2E	18	20	1	\$ 155

RRPC Master Claims List as of August, 2016

278

\$ 43,090
\$ 155.00

Seq. #	AMC #	Claim Name	County	Cnty Recorder Data Record/Book Page	Township	Range	Section	Total Acres	20 Acre Segments	Maint. Fee
141	358381	Aquarius Ext. West #3	Yavapai	3633819 4076 799	10N	2E	18	20	1	\$ 155
142	358382	Aquarius Ext. West #4	Yavapai	3633820 4076 800	10N	2E	18	20	1	\$ 155
143	362558	Holly Marie	Yavapai	3769442 4190 312	9.5N	2E	20, 21	11.45	1	\$ 155
144	364340	Mary Francis	Yavapai	3824744 4236 718	13N	1E	29	16	1	\$ 155
145	364688	RR #7	Maricopa	05 0477984	6N	4W	1	20	1	\$ 155
146	364689	RR #8	Maricopa	05 0477985	6N	4W	1	20	1	\$ 155
147	364821	Ray's Right Place	Yavapai	3837647 4247 553	12N	1W	24	17.0	1	\$ 155
148	365711	Diggings Paradise	Yavapai	3864391 4269 775	12.5N	1W	26	17.1	1	\$ 155
149	366267	Cobi's Gold	Yavapai	4281 505	11.5N	1E	19	20	1	\$ 155
150	366268	Renee's Best Chance	Yavapai	4281 507	13N	3W	32	20	1	\$ 155
151	366269	Rough Road	Yavapai	4281 503	11.5N	1E	30	20	1	\$ 155
152	366270	Stuck Duck	Yavapai	4281 506	13N	3W	32	20	1	\$ 155
153	366271	Tegan's Bank	Yavapai	4281 504	11.5N	1E	30	20	1	\$ 155
154	368415	Jacks Hideaway	Yavapai	4308 863	13N	3W	29	20	1	\$ 155
155	371350	Wilgers Wish	Yavapai	4372 442	13N	3W	32	20	1	\$ 155
156	371802	Happy Times	Yavapai	4390 621	13N	3W	29, 32	20	1	\$ 155
157	371803	Saddle Tramps	Yavapai	4390 622	13N	3W	29	20	1	\$ 155
158	374274	Lori's Place	Maricopa	06 1491113	7N	3W	20	20	1	\$ 155
159	374275	Charles' Dream	Maricopa	06 1491112	7N	3W	20	20	1	\$ 155
160	374511	Carolyn D	Yavapai	4444 69	13N	3W	29	20.0	1	\$ 155
161	374512	Cole Ryan	Yavapai	2014-0056442	12.5N	1W	24	18.5	1	\$ 155
162	374513	Caitlin Lisa	Yavapai	4452 917	12.5, 13N	1W	23,24,35,36	20.0	1	\$ 155
163	374726	Roslyn's Roost	Maricopa	06 1445012	7N	3W	17	20	1	\$ 155
164	406356	Cass No. 9	Maricopa	11 0623988	7N	3W	29	20	1	\$ 155
165	407030	Carols Corner	Maricopa	11 0623989	7N	3W	18	20	1	\$ 155
166	410363	Cass # 10	Maricopa	11 0735632	7N	3W	29	20	1	\$ 155
167	410364	Golden Sands	Maricopa	11 073563	7N	3W	18	20	1	\$ 155
168	411385	Lucky Seven	Maricopa	2015-0047844	7N	5W	3	20	1	\$ 155
169	427326	Rex's Place	Yavapai	4914 661	11.5N	1E	30	20	1	\$ 155
170	429669	Bumble Bee King 1	Yavapai	2014-0040521	9N	2E	5	20	1	\$ 155
171	429670	Bumble Bee King 2	Yavapai	2014-0040522	9N	2E	5	20	1	\$ 155
172	429671	Bumble Bee King 3	Yavapai	2014-0040523	9N	2E	5	20	1	\$ 155
173	429672	Bumble Bee King 4	Yavapai	2014-0040524	9N	2E	5	20	1	\$ 155
174	429673	Bumble Bee King 5	Yavapai	2014-0040525	9N	2E	5	20	1	\$ 155
175	429674	Bumble Bee King 6	Yavapai	2014-0040526	9N	2E	5	20	1	\$ 155
176	429675	C-6 Placer 1	La Paz	2014-02950	4N	20W	23	20	1	\$ 155
177	429676	C-6 Placer 2	La Paz	2014-02951	4N	20W	23	20	1	\$ 155
178	429677	C-6 Placer 3	La Paz	2014-02952	4N	20W	23	20	1	\$ 155
179	429678	CD7 Placer 1	La Paz	2014-02953	4N	20W	15	20	1	\$ 155
180	429679	CD7 Placer 2	La Paz	2014-02954	4N	20W	15	20	1	\$ 155
181	429680	CD7 Placer 3	La Paz	2014-02955	4N	20W	15	20	1	\$ 155
182	429681	CD7 Placer 4	La Paz	2014-02956	4N	20W	14	20	1	\$ 155
183	429682	CD7 Placer 5	La Paz	2014-02957	4N	20W	23	20	1	\$ 155
184	429683	CD7 Placer 6	La Paz	2014-02958	4N	20W	23	20	1	\$ 155
185	429691	D6 Placer 1	La Paz	2014-02946	4N	20W	26	20	1	\$ 155
186	429692	D6 Placer 2	La Paz	2014-02947	4N	20W	26	20	1	\$ 155
187	429695	Jake 1-1	Maricopa	2014-0584266	7N	3W	29	20	1	\$ 155
188	429696	Jake 1-2	Maricopa	2014-0584267	7N	3W	29	20	1	\$ 155
189	429697	Jake 1-3	Maricopa	2014-0584268	7N	3W	29	20	1	\$ 155
190	429698	Jake 1-4	Maricopa	2014-0584269	7N	3W	29	20	1	\$ 155
191	429699	Jake 2-1	Maricopa	2014-0584270	7N	3W	29	20	1	\$ 155
192	429700	Jake 2-2	Maricopa	2014-0584271	7N	3W	29	20	1	\$ 155
193	429701	Jake 2-3	Maricopa	2014-0584272	7N	3W	29	20	1	\$ 155
194	429702	Jake 2-4	Maricopa	2014-0584273	7N	3W	29	20	1	\$ 155
195	429703	Janet Lynn 2-1	Yavapai	2014-0040485	10N	1E	12	20	1	\$ 155
196	429708	Leave No Holes 1	Yavapai	2014-0040513	9N	5W	12	20	1	\$ 155
197	429709	Leave No Holes 2	Yavapai	2014-0040514	9N	5W	12	20	1	\$ 155
198	429710	Leave No Holes 3	Yavapai	2014-0040515	9N	5W	12	20	1	\$ 155
199	429711	Leave No Holes 4	Yavapai	2014-0040516	9N	5W	12	20	1	\$ 155
200	429712	Leave No Holes 5	Yavapai	2014-0040517	9N	5W	12	20	1	\$ 155
01	429713	Leave No Holes 6	Yavapai	2014-0040518	9N	5W	12	20	1	\$ 155
02	429714	Leave No Holes 7	Yavapai	2014-0040519	9N	5W	12	20	1	\$ 155
03	429715	Leave No Holes 8	Yavapai	2014-0040520	9N	5W	12	20	1	\$ 155
04	429716	Ocotillo 1-1	Maricopa	2014-0584274	7N	3W	17, 18	20	1	\$ 155
05	429717	Ocotillo 1-2	Maricopa	2014-0584275	7N	3W	17, 20	20	1	\$ 155
06	429718	Ocotillo 1-3	Maricopa	2014-0584276	7N	3W	17, 20	20	1	\$ 155
07	429719	Ocotillo 1-4	Maricopa	2014-0584277	7N	3W	17, 18	20	1	\$ 155
08	429720	Ocotillo 2-1	Maricopa	2014-0584278	7N	3W	17, 18	20	1	\$ 155
09	429721	Ocotillo 2-2	Maricopa	2014-0584279	7N	3W	17, 18	20	1	\$ 155
10	429722	Ocotillo 2-3	Maricopa	2014-0584280	7N	3W	17, 18	20	1	\$ 155

RRPC Master Claims List as of August, 2016

\$ 43,090

278 \$ 155.00

Seq. #	AMC #	Claim Name	County	Cnty Recorder Data Record/Book Page	Township	Range	Section	Total Acres	20 Acre Segments	Maint. Fee
211	429723	Ocotillo 2-4	Maricopa	2014-0584281	7N	3W	17, 18	20	1	\$ 155
212	429724	Randy B 1	Maricopa	2014-0584262	7N	3W	30	20	1	\$ 155
213	429725	Randy B 2	Maricopa	2014-0584263	7N	3W	30	20	1	\$ 155
214	429726	Randy B 3	Maricopa	2014-0584264	7N	3W	30	20	1	\$ 155
215	429727	Randy B 4	Maricopa	2014-0584265	7N	3W	30	20	1	\$ 155
216	429728	RR-Humbug 1-1	Yavapai	2014-0040505	8N	1E	31	20	1	\$ 155
217	429729	RR-Humbug 1-2	Yavapai	2014-0040506	8N	1E	31	20	1	\$ 155
218	429730	RR-Humbug 1-3	Yavapai	2014-0040507	8N	1E	31	20	1	\$ 155
219	429731	RR-Humbug 1-4	Yavapai	2014-0040508	8N	1E	31	20	1	\$ 155
220	429732	RR-Humbug 1-5	Yavapai	2014-0040509	8N	1E	31	20	1	\$ 155
221	429733	RR-Humbug 1-6	Yavapai	2014-0040510	8N	1E	31	20	1	\$ 155
222	429734	RR-Humbug 2-1	Yavapai	2014-0040511	8N	1E	31	20	1	\$ 155
223	429735	RR-Humbug 2-2	Yavapai	2014-0040512	8N	1E	31	20	1	\$ 155
224	429736	Sharon Lee 1-1	Yavapai	2014-0040492	11N	1E	35, 36	20	1	\$ 155
225	429737	Sharon Lee 1-2	Yavapai	2014-0040493	11N	1E	35, 36	20	1	\$ 155
226	429738	Sharon Lee 1-3	Yavapai	2014-0040494	11N	1E	35, 36	20	1	\$ 155
227	429739	Sharon Lee 1-4	Yavapai	2014-0040495	11N	1E	35, 36	20	1	\$ 155
228	429740	Sharon Lee 2-1	Yavapai	2014-0040496	11N	1E	35	20	1	\$ 155
229	429741	Sharon Lee 2-2	Yavapai	2014-0040497	11N	1E	35	20	1	\$ 155
230	429742	Sharon Lee 2-3	Yavapai	2014-0040498	11N	1E	35	20	1	\$ 155
231	429743	Sharon Lee 4-1	Yavapai	2014-0040499	10N	1E	1, 2	20	1	\$ 155
232	429744	Sharon Lee 4-2	Yavapai	2014-0040500	10N	1E	1, 2	20	1	\$ 155
233	429745	Sharon Lee 4-3	Yavapai	2014-0040501	10N	1E	1, 2	20	1	\$ 155
234	429746	Sharon Lee 4-4	Yavapai	2014-0040502	10N	1E	1, 2	20	1	\$ 155
235	429747	Sharon Lee 4-5	Yavapai	2014-0040503	10N	1E	1, 2	20	1	\$ 155
236	429748	Sharon Lee 4-6	Yavapai	2014-0040504	10N	1E	1, 2	20	1	\$ 155
237	430534	Lucky Eight	Maricopa	2015-0077601	7N	5W	3	20	1	\$ 155
238	430535	Lucky Nine	Maricopa	2015-0077602	7N	5W	3	20	1	\$ 155
239	430611	Vira Anne 2	Yavapai	2014-0008298	12.5N	1W	27	16.50	1	\$ 155
240	433937	Diablo Placer 1	La Paz	2015-03207	4N	20W	24	20	1	\$ 155
241	433938	Diablo Placer 2	La Paz	2015-03208	4N	20W	24	20	1	\$ 155
242	433939	Diablo Placer 3	La Paz	2015-03209	4N	20W	23	20	1	\$ 155
243	433940	Diablo Placer 4	La Paz	2015-03210	4N	20W	23	20	1	\$ 155
244	435083	Aquarius Extension 1	Yavapai	2015-0052260	10N	2E	18	20	1	\$ 155
245	435084	Aquarius Extension 2	Yavapai	2015-0052261	10N	2E	18	20	1	\$ 155
246	435085	Aquarius Extension 3	Yavapai	2015-0052262	10N	2E	18	20	1	\$ 155
247	435086	Aquarius Extension 4	Yavapai	2015-0052263	10N	2E	18	20	1	\$ 155
248	435087	Janet Lynn 2-2	Yavapai	2015-0052258	10N	1E	12, 13	15	1	\$ 155
249	435088	Janet Lynn 2-3	Yavapai	2015-0052259	10N	1E	12, 13	15	1	\$ 155
250	435561	Bean Bag 2-1	Yavapai	2015-0055543	10N	2E	30	20	1	\$ 155
251	435562	Bean Bag 2-2	Yavapai	2015-0055544	10N	2E	30	20	1	\$ 155
252	435563	Diablo Placer 7	La Paz	2015-04237	4N	20W	23	20	1	\$ 155
253	435564	Diablo Placer 6	La Paz	2015-04238	4N	20W	23	20	1	\$ 155
254	435565	Diablo Placer 5	La Paz	2015-04239	4N	20W	23	20	1	\$ 155
255	435566	Eastside Placer 1	La Paz	2015-04234	4N	20W	23	20	1	\$ 155
256	435567	Eastside Placer 2	La Paz	2015-04236	4N	20W	23	20	1	\$ 155
257	435568	Eastside Placer 3	La Paz	2015-04235	4N	20W	23	10	1	\$ 155
258	435569	Laura Kay 1-1	Yavapai	2015-0055540	10N	1E	12	20	1	\$ 155
259	435570	Laura Kay 1-2	Yavapai	2015-0055541	10N	1E	12	20	1	\$ 155
260	435571	Laura Kay 1-3	Yavapai	2015-0055542	10N	1E	12	20	1	\$ 155
261	437448	Au Sum 2	Yavapai	2016-0019092	10N	2E	28, 33	20	1	\$ 155
262	437449	Carrie 1-2	Maricopa	2016-0222160	7N	3W	31	20	1	\$ 155
263	437450	Carrie 2-2	Maricopa	2016-0222162	7N	3W	31	20	1	\$ 155
264	437451	Goodwin 1-1	Yavapai	2016-0019094	12N	1W	28, 33	20	1	\$ 155
265	437452	Goodwin 1-2	Yavapai	2016-0019093	12N	1W	33	20	1	\$ 155
266	437453	Pennyweight 1-2	Maricopa	2016-0222164	7N	3W	29	20	1	\$ 155
267	437934	Carrie 1-1	Maricopa	2016-0242927	7N	3W	31	20	1	\$ 155

5,458.9 278 \$ 43,090

278 segments x \$155 = \$ 43,090

PHOENIX, ARIZONA

2016 AUG 10 P 1:18

RECEIVED
BLM AZ STATE OFFICE

**United States Department of the Interior
Bureau of Land Management
DIV OF LANDS, MINRLS & ENERGY
ONE N CENTRAL AVE
PHOENIX, AZ 85004 -4427
Phone: 602-417-9200**

Receipt

No: 3625476

Transaction #: 3729230	
Date of Transaction: 08/10/2016	
CUSTOMER:	
ROADRUNNER PROSPECTORS CLUB INC PO BOX 56804 PHOENIX, AZ 85079-6804 US	

LINE #	QTY	DESCRIPTION	REMARKS	UNIT PRICE	TOTAL
1	1.00	LOCATABLE MINERALS / MINING CLAIMS- NOT NEW-UNADJUD, ONE AUTH NO. ONLY / MINING CLAIM MONEY RECEIVED CASES: AMC11413/\$43090.00	2017 MAINT (267)	- n/a -	43090.00
TOTAL:					\$43,090.00

PAYMENT INFORMATION			
1	AMOUNT:	43090.00	POSTMARKED: N/A
	TYPE:	CHECK	RECEIVED: 08/10/2016
	CHECK NO:	9073	
	NAME:	ROADRUNNER PROSPECTORS CLUB INC PO BOX 56804 PHOENIX AZ 85079-6804 US	

REMARKS

This receipt was generated by the automated BLM Collections and Billing System and is a paper representation of a portion of the official electronic record contained therein.

AFFIDAVIT OF ANNUAL ASSESSMENT WORK

350993
68526

415395

WHEN RECORDED, MAIL DOCUMENT TO:

NAME: JIM GHERMAN

ADDRESS: P.O. Box # 810

CITY, STATE, ZIP: MAYER AZ 86333

FOR COUNTY RECORDER'S USE

No. of Claims 7
x \$10/claim
Total due BLM \$ 70.00

REF

TO ALL WHOM IT MAY CONCERN:

I, The undersigned certifies that at least \$100 per claim was expended for development, labor and improvements, or equivalent value added, as the annual assessment work for the assessment year ending September 1, 2015 for the following contiguous unpatented mining claim(s), located in the County of YAVAPAI (J.G.), in the State of AZ.

BLM Serial No.	Name of Claim	Tp	Rg	Sec	Mer	County Recordation Book and Page No.	Date
350994	REC # 3	10N	5W	35	GSR		
350995	REC # 4	10N	5W	35	GSR		
68546	SPANISH Gold # 5	8N	4W	7	GSR		
68547	SPANISH Gold # 6	8N	4W	7	GSR		
68548	SPANISH Gold # 7	8N	4W	7	GSR		
68549	SPANISH Gold # 8	8N	4W	7	GSR		
415395	SAND HILL	9N	4W	34/35	GSR		

2015 NOV 25 P 2:26
RECEIVED
YAVAPAI COUNTY ARIZONA

INTERESTED
BY: R. Ann

2. Type of labor and improvements (specify what was done and give the total value for that labor and improvement to show at least \$100 for each claim). If a geological, geochemical, or geophysical survey was performed, as per 30 U.S.C. 28-1, reference the title of the report of survey, give cost and date of the survey and report, and indicate it was filed with the County Recorder:

Description of Work Performed	Value of Work Performed	Date Work Was Performed
Maintaining access roads for the claims cut and trim bushes and trim branches along the roads access for all claims. Pick up trash and dumping off from claims providing lunch for workers when work up the hills	\$945 ⁰⁰	Oct. 22 to 25, 2015 Nov. 5 to 8, 2015 Nov 20 to 24, 2015

3. Name and mailing address of each person who performed the labor and improvements:

Name (please print)	Current Mailing Address (please print)
<u>Jim Gherman</u>	<u>P.O. Box 810 Mayer AZ 86333</u>
<u>LIDIA GHERMAN</u>	<u>P.O. Box 810 Mayer AZ 86333</u>
<u>KEITH OLEY</u>	<u>P.O. Box 661 CONGRESS AZ 85332</u>
<u>Julia OLEY</u>	<u>P. O. Box 661. CONGRESS AZ 85332</u>

4. Name and mailing address of each person who holds and claims the subject mining claim(s) for the valuable minerals contained therein. Be sure to indicate if there is a change of address:

Name (please print)	Current Mailing Address (please print)
<u>JIM GHERMAN</u>	<u>P.O. Box 810 MAYER AZ 86333</u>
<u>KEITH OLEY</u>	<u>P.O. Box 661 CONGRESS AZ 85332</u>
<u> </u>	<u> </u>
<u> </u>	<u> </u>
<u> </u>	<u> </u>
<u> </u>	<u> </u>
<u> </u>	<u> </u>

RECEIVED
 2015 NOV 25 P 2:21
 COUNTY RECORDER
 GAVIN ANTONIO

5. The undersigned testifies that on the date of Nov 24, 2015, all monuments required by law were erected upon the subject claim(s), and all notices required by law were posted on the subject claim(s) or copies thereof were in place, and at said date, each corner monument bore or contained

markings sufficient to appropriately designate the corner of the claim to which it pertains and the name of the claim(s).

I hereby certify under penalty of perjury under the laws of the State of Arizona that the foregoing statements are true and correct:

Jim Shuman

(Signature of person responsible for above statement)

Date: Nov. 25, 2015

Title 18 U.S.C. 1001 and 43 U.S.C. 1212 make it a crime for any person knowingly and willfully to make to any department or agency of the United States any false, fictitious or fraudulent statements or representations as to any matter within its jurisdiction.


Notary Block

SUBSCRIBED AND SWORN TO before me, this 25th day of November 20 15

By: Nicole De Santo
(Signature of Affiant)

Title: Notary Public

My Commission Expires: June 26, 2019



INSTRUCTIONS

1. This is an optional form that may be used to satisfy the requirements for the Bureau of Land Management (BLM) under the provisions of 43 U.S.C. §1744 and 30 U.S.C. §28-28d and the regulations thereunder (43 CFR part 3835). Since local and State laws may vary, you should contact your local and State agencies where the claims are located to ensure all applicable laws and requirements are satisfied.
2. The claimant(s) must fill in the date in paragraph 1 for the applicable assessment year and the county and state where the claims are located.
3. All claim names, BLM serial numbers, legal descriptions, and original county recording information must be listed for the claims pertaining to this assessment notice.
4. The claimant(s) must complete paragraph 2 listing all labor or improvements which was performed on or did benefit the subject mining claims. The value and date of the labor or improvements must also be listed. The total amount of labor or improvements can be listed, but the total expenditure must equal at least \$100 for each claim.
5. The names and current mailing addresses of the person(s) performing the labor shall be listed in paragraph 3.
6. The name and current mailing address of each owner (claimant) of the claims shall be listed in paragraph 4. The mailing address shall be the owner's address and not the address of an agent or anyone representing the claimant. Be sure to note if there has been a change of address.
7. Paragraph 5 shall be completed to show the date it was verified that all monuments required by law were properly erected, all notices were posted, and that corners were appropriately designated for all claims listed.
8. An exact legible reproduction or duplicate (other than microfilm or other electronic media) of this affidavit or another type of affidavit of assessment work that you file or will file in the county where each claim is located must be filed with the BLM on or before December 30 of the calendar year in which the assessment year ends. For mill or tunnel sites, a separate notice of intent to hold must be filed with the BLM on or before December 30. Requirements for filing a notice of intent to hold can be found at 43 CFR 3835.33.
9. A processing fee of \$10 for each claim listed must be remitted to the BLM along with this or any other affidavit of assessment work.


United States Department of the Interior
Bureau of Land Management
 LANDS/RECREATION & PLANNING
 ONE N CENTRAL AVE
 PHOENIX, AZ 85004 -2203
 Phone: 602-417-9200

Receipt

No: 3439927

Transaction #: 3539234	
Date of Transaction: 11/25/2015	
CUSTOMER:	
DUMITRU JIM GHERMAN PO BOX 810 MAYER, AZ 86333-0810 US	

LINE #	QTY	DESCRIPTION	REMARKS	UNIT PRICE	TOTAL
1	1.00	LOCATABLE MINERALS / MINING CLAIMS-NOT NEW-UNADJUD, ONE AUTH NO. ONLY / MINING CLAIM MONEY RECEIVED CASES: AMC350994/\$70.00	AFFIDAVIT OF ANNUAL ASSESSMENT/7	- n/a -	70.00
TOTAL:					\$70.00

PAYMENT INFORMATION			
NOTE: Items will appear on credit card statement as "Bureau of Land Mgmt CO".			
1	AMOUNT:	70.00	POSTMARKED: N/A
	TYPE:	CREDIT CARD	RECEIVED: 11/25/2015
	NAME:	GHERMAN, DUMITRU JIM PO BOX 810 MAYER AZ 86333-0810 US	
	CARD NO:	XXXXXXXXXXXX4000	AUTH CODE: 124585
	NAME ON CARD:	DUMITRU J GHERMAN	
	EXPIRES:	06/2020	
	SIGNATURE:		

REMARKS

This receipt was generated by the automated BLM Collections and Billing System and is a paper representation of a portion of the official electronic record contained therein.

68526
 350993
 358468
 368659

MAINTENANCE FEE PAYMENT

Claimant Name: AAMD
 Address: P.O. Box 955
 City: COMPASS State: AZ Zip: 85332
 Telephone: (928) 231-1380
 E-mail address: hillstern123@yahoo.com
 Signature: Alan A. Hill for AAMD

RECEIVED
 BLM ADMINISTRATIVE OFFICE
 2015 AUG 31 P 3:45
 PHOENIX, ARIZONA
 BLM
 Date
 Stamp

Check here if this is a change of address.

LINE NO.	AMC NUMBER	CLAIM/SITE NAME	COUNTY RECORDER DATA (If available)	TWP	RNG	SEC
1	68583	Golden Gulch	160	9-N	5W	12
2	68556	Blue Becket	40	9-N	4W	7
3	68577	Gold Strike	160	9-N	4W	7
4	68584	Golden Rod Ext.	60	9-N	4W	7
5	68579	Golden Glow	160	9-N	4W	8
6	68578	Mt-Top	160	9-N	4W	8
7	350993	Rec # 2	60	9-N	4W	9
8	358468	Diagonal Wade	20	9-N	4W	6
9	368660	Forest Me. Not	10	9-N	4W	6
10						

List additional claims on Form MCF114.

Bureau of Land Management
 Arizona State Office
 www.blm.gov/az/

No. of Claims: 9 x \$ \$10510.00
 Check No. CC/MO Init. AH
 Receipt No.: 3384039
 For BLM Use Only

Form: MCF112
 Revised July 2009

This form is available from the Arizona Department of Mines and Mineral Resources and may be reproduced.

REFUND PROCESSED ON
 AMC 68577, 68578, 68579,
 AND 68583 FOR 2016 MAINTENANCE
 FEES PAID ON CLOSED CLAIMS. PM

ENTERED
 SEP 02 2015
 BY: ll

OVERPAYMENT ON
 68556 (20 ACRES) AND
 68584 (40 ACRES).
 REFUND PROCESSED
 1/21/2016 - PM

AAMD
 P.O. Box 955
 CONGRESS, AZ 85332
 AUGUST 28, 2015

RECEIVED
 BLM AZ STATE OFFICE
 2015 AUG 31 P 3:45
 PHOENIX, ARIZONA

PHOENIX BLM OFFICE
 1 N. CENTRAL AVE
 PHOENIX, AZ 85004-2203

DEAR BLM,

ENCLOSED PLEASE FIND ONE CASHIER'S CHECK FOR \$5,715.00 (CHECK # 9241411663 FROM CHASE), ONE CASHIER'S CHECK FOR \$775.00 (CHECK # 618020 FROM NATIONAL BANK OF ARIZONA) AND A POSTAL MONEY ORDER FOR \$20.00 (ORDER #23042617301). THE ENCLOSED FEES ARE TO COVER THE ANNUAL MAINTENANCE FEE FOR 2015-2016, FOR THE FOLLOWING CLAIMS:

AMC #	CLAIM/SITE NAME	ACRES	-- 42 FEES
68583	GOLDEN GULCH	160	OF \$155
68556	BLUE BUCKET	40	42 x \$155
68577	GOLD STRIKE	160	= \$6510
68584	GOLDEN ROD EXT.	60	
68579	GOLDEN GLOW	160	\$5,715.00
68578	MT. TOP	160	+775.00
350993	REC. # 2	60	+ 20.00
358468	DIXONAL LODGE	20	\$6,510.00
368660	FORGET-ME-NOT	10	

PLEASE SEE THE ENCLOSED MAINTENANCE FEE PAYMENT FORM. THANK YOU. S.A.M. FOR AAMD.

PRESS FIRMLY TO SEAL

PRESS FIRMLY TO SEAL



1021



85004

U.S. POSTAGE
PAID
WICKENBURG, AZ
85390
AUG 29, 15
AMOUNT
\$5.75
R2304N116747-07

PRIORITY® ★ MAIL ★



DATE OF DELIVERY SPECIFIED*



USPS TRACKING™ INCLUDED*



INSURANCE INCLUDED*



PICKUP AVAILABLE

* Domestic only

RECEIVED
BLM AZ STATE OFFICE
AUG 31 P 3:45
PHOENIX, ARIZONA

WHILE USED INTERNATIONALLY,
A CUSTOMS DECLARATION
LABEL MAY BE REQUIRED.

FROM:

PRIORITY® ★ MAIL ★



VISIT US AT USPS.COM®
ORDER FREE SUPPLIES ONLINE

FROM: *AAMD*
P.O. Box 955
COMBESS, AZ 85332


TO: *US DEPT OF INTERIOR*
BLM ARIZONA STATE OFFICE
1 NORTH CENTRAL AVENUE
SUITE 800
PHOENIX, AZ 85004-2203

Label 228, July 2013

FOR DOMESTIC AND INTERNATIONAL USE

Expected Delivery Day: 08/31/2015

USPS TRACKING NUMBER



9505 5110 2048 5241 0777 41

013
5

VISIT US AT USPS.COM®
ORDER FREE SUPPLIES ONLINE



This packaging is the property of the U.S. Postal Service® and is provided solely for use in sending Priority Mail® shipments. Misuse may be a violation of federal law. This packaging is not for resale. EPI4F © U.S. Postal Service, July 2013; All rights reserved.

This envelope is made from post-consumer waste. Please recycle - again.

United States Department of the Interior
Bureau of Land Management
 LANDS/RECREATION & PLANNING
 ONE N CENTRAL AVE
 PHOENIX, AZ 85004 -2203
 Phone: 602-417-9200

Receipt

No: 3384039

Transaction #: 3482365	
Date of Transaction: 09/01/2015	
CUSTOMER:	
AZ ASSN MINING DIST PO BOX 955 CONGRESS, AZ 85332-0955 US	

LINE #	QTY	DESCRIPTION	REMARKS	UNIT PRICE	TOTAL
1	1.00	LOCATABLE MINERALS / MINING CLAIMS- NOT NEW-UNADJUD, ONE AUTH NO. ONLY / MINING CLAIM MONEY RECEIVED CASES: AMC68583/\$6510.00	MAINT FEE PYMNT - 9 2016	- n/a -	6510.00
TOTAL:					\$6,510.00

PAYMENT INFORMATION					
1	AMOUNT:	20.00	POSTMARKED:	08/29/2015	
	TYPE:	CHECK	RECEIVED:	08/31/2015	
	CHECK NO:	23042617301			
	NAME:	AAMD PO BOX 955 CONGRESS AZ 85332-0955 US			
2	AMOUNT:	775.00	POSTMARKED:	08/29/2015	
	TYPE:	CHECK	RECEIVED:	08/31/2015	
	CHECK NO:	618020			
	NAME:	AAMD PO BOX 955 CONGRESS AZ 85332-0955 US			
3	AMOUNT:	5715.00	POSTMARKED:	08/29/2015	
	TYPE:	CHECK	RECEIVED:	08/31/2015	
	CHECK NO:	9241411663			
	NAME:	AAMD PO BOX 955 CONGRESS AZ 85332-0955 US			

ENTERED
 SEP 02 2015
 BY: *ef*

9/1/2015

REMARKS

This receipt was generated by the automated BLM Collections and Billing System and is a paper representation of a portion of the official electronic record contained therein.

68526

UNITED STATES
DEPARTMENT OF THE INTERIOR
BUREAU OF LAND MANAGEMENT
**MAINTENANCE FEE PAYMENT FORM
FOR PLACER MINING CLAIMS**

Remitter Name: AAMD
Mailing Address: Po Box 955
City, State, Zip: Congress, AZ. 85332
 Check here if this is a change of address.

FOR COUNTY RECORDER'S USE

No. of claims 1
Total due BLM \$ 465⁰⁰

- The maintenance fee may be paid by cash, check, money order, Bureau of Land Management (BLM) Declining Deposit Account, or credit card (VISA, American Express, Discover, or MasterCard). Payments must be remitted to the BLM State Office where your claim or site is recorded and received on or before September 1. If the payment is mailed, the envelope must be postmarked by a bona fide delivery service on or before September 1 and received at the proper BLM State Office within 15 calendar days after the due date. Payments may also be made by telephone using a credit card. A complete listing of BLM State Offices with their addresses and phone numbers can be found at <http://www.blm.gov>.
- The maintenance fee for the following claim(s) applies to the assessment year 2016.

CLAIM NAME	BLM SERIAL NO.	ACRES IN CLAIM	PAYMENT DUE TO THE BLM (See Instructions on Page 2)
APEX	68552	60	$155^00 \times 3 = 465^00$

BLM RECEIVED OFFICE
2015 AUG 25 P 2:51
PHOENIX, ARIZONA

Use a separate sheet for additional claim names, serial numbers, and claimant names and addresses.

(Continued on page 2)

ENTERED
AUG 23 2015
BY: [Signature]
RECEIPT # 3377307



Mr. Kenneth A. Burch
1556 W Pampa Ave
Mesa, AZ 85202-8104

RECEIVED
BLM AZ STATE OFFICE

2015 AUG 25 P 2: 05

PHOENIX, ARIZONA

Bureau of Land Management
One N. Central Ave Ste. 800
Phoenix AZ 85004

PHOENIX
AZ 852
30 AUG '15
PM 6 L



A54250117001139

FOREVER



85004442700



United States Department of the Interior
Bureau of Land Management
 LANDS/RECREATION & PLANNING
 ONE N CENTRAL AVE
 PHOENIX, AZ 85004 -2203
 Phone: 602-417-9200

Receipt

No: 3377307

Transaction #: 3475552	
Date of Transaction: 08/26/2015	
CUSTOMER:	
AZ ASSN MINING DIST PO BOX 955 CONGRESS, AZ 85332-0955 US	

LINE #	QTY	DESCRIPTION	REMARKS	UNIT PRICE	TOTAL
1	1.00	LOCATABLE MINERALS / MINING CLAIMS- NOT NEW-UNADJUD, ONE AUTH NO. ONLY / MINING CLAIM MONEY RECEIVED CASES: AMC68552/\$465.00	MAINT FEE PYMNT - 1 2016	- n/a -	465.00
TOTAL:					\$465.00

PAYMENT INFORMATION					
1	AMOUNT:	465.00	POSTMARKED:	08/20/2015	
	TYPE:	CHECK	RECEIVED:	08/25/2015	
	CHECK NO:	1800			
	NAME:	BURCH, KENNETH 1556 W PAMPA AVE MESA AZ 85202 US			

REMARKS

This receipt was generated by the automated BLM Collections and Billing System and is a paper representation of a portion of the official electronic record contained therein.

*REFUND PROCESSED 5/2/2016. FR
 LTR DFD PROCESS REQUESTING
 INFORMATION STARTED BEFORE
 FILING DUE DATE.*

UNITED STATES
DEPARTMENT OF THE INTERIOR
BUREAU OF LAND MANAGEMENT
MAINTENANCE FEE PAYMENT

68526 414462
366287 416191
404917 422696
412808 423383

Remitter Name: Greg Rustin /Goldenrod LLC.

Mailing Address: P.O. Box 201

City, State, Zip: Laurel, MS 39441-0201

Check Here if Change of Address (No Change)

The maintenance fee for the following claim(s)/site(s) applies to the assessment year **2016**.

• Placer Claims

<u>BLM Serial Number</u>	<u>Claim Name</u>	<u>Acreage</u>
AMC366287	GOLDEN #2	160
AMC68554	GOLDEN ROD	20
AMC422696	GOLDENROD #23	20
AMC416195	LUKE #1	20
AMC416196	LUKE #2	20
AMC416197	LUKE #3	20
AMC416198	LUKE #4	20
AMC416199	LUKE #5	20
AMC416200	LUKE #6	20
AMC416201	LUKE #7	20
AMC423306	LUKE #8	20
AMC423307	LUKE #9	20
AMC423308	LUKE #10	20
AMC423309	LUKE #11	20
AMC416191	CORT #1	20
AMC416192	CORT #2	20
AMC416193	CORT #3	20
AMC416194	CORT #4	20
AMC423313	CORT #5	20
AMC423304	CORT #6	20

Total placer acreage = 540
Subtotal Placer Fee Due = \$ 4,185 ✓

Wrong #
used
LEAD PAGE
423218

20 claims

RECEIVED OFFICE
BLM
2015 AUG 24 P 3:32
PHOENIX, ARIZONA

ENTERED
AUG 28 2015
BY: JR

Refund total of \$1860

- overpayment of \$1085 -
only 25 claims listed on
2nd page not 32 as indicated

- 5 claims paid through pmt portal
Amc 423385 - 423389
\$775 Receipt # 3382745
AT

RECEIPT # 3376036

NOTIFIED OF INCORRECT AMC #'S
BY MAIL. 06 OCT 15 JR

• Lode Claims

AMC404920	GOLDENROD #7
AMC404921	GOLDENROD #8
AMC404922	GOLDENROD #9
AMC404923	GOLDENROD #10
AMC412808	GOLDENROD #18
AMC412809	GOLDENROD #17
AMC412810	GOLDENROD #16
AMC412811	GOLDENROD #15
AMC412812	GOLDENROD #14
AMC412813	GOLDENROD #13
AMC412814	GOLDENROD #12
AMC412815	GOLDENROD #11
AMC414462	GOLDENROD #19
AMC414463	GOLDENROD #20
AMC414464	GOLDENROD #21
AMC414465	GOLDENROD #22
AMC416202	SCARLET #1
AMC416203	SCARLET #2
AMC416204	SCARLET #3
AMC416205	SCARLET #4
AMC416206	SCARLET #5
AMC416207	SCARLET #6
AMC416208	SCARLET #7
AMC416209	SCARLET #8
AMC423305	CORT #7

Wrong# - ~~AMC423305~~ 423385

25 claims
3875

Total Lode Claims = 32 x \$155
Subtotal Lode Fee Due = \$4,960

Total Due = \$9,145.00

RECEIVED
DLM
2015 AUG 24 P 3:32
PHOENIX, ARIZONA

United States Department of the Interior
Bureau of Land Management
 LANDS/RECREATION & PLANNING
 ONE N CENTRAL AVE
 PHOENIX, AZ 85004 -2203
 Phone: 602-417-9200

Receipt

No: 3376036

Transaction #: 3474270	
Date of Transaction: 08/25/2015	
CUSTOMER:	
GOLDENROD GROUP LLC 562 EASTVIEW DR LAUREL,MS 39443-5332 US	

LINE #	QTY	DESCRIPTION	REMARKS	UNIT PRICE	TOTAL
1	1.00	LOCATABLE MINERALS / MINING CLAIMS-NOT NEW-UNADJUD,ONE AUTH NO. ONLY / MINING CLAIM MONEY RECEIVED CASES: AMC366287/\$9145.00	MAINT FEE PYMNT - 32 45 2016	- n/a -	9145.00
TOTAL:					\$9,145.00

\$186.00 REFUNDED ON 5/27/15 JR

PAYMENT INFORMATION			
1	AMOUNT:	9145.00	POSTMARKED: 08/19/2015
	TYPE:	CHECK	RECEIVED: 08/24/2015
	CHECK NO:	1048	
	NAME:	GOLDENROD GROUP LLC 562 EASTVIEW DR LAUREL MS 39443-5332 US	

REMARKS

This receipt was generated by the automated BLM Collections and Billing System and is a paper representation of a portion of the official electronic record contained therein.

ENTERED
 AUG 28 2015
 BY: *JR*

GOLDEN ROD GROUP LLC
562 EASTVIEW DR
LAUREL, MS 39443-5332



1000



85004

U.S. POSTAGE
PAID
LAUREL, MS
39440
AUG 19, 15
AMOUNT

\$6.74

00132149-06

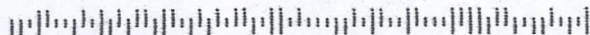
RECEIVED
BLM AZ STATE OFFICE

1 2015 AUG 24 P 3:14

PHOENIX, ARIZONA

BUREAU OF LAND MANAGEMENT
ARIZONA STATE OFFICE
ONE NORTH CENTRAL AVE.
SUITE 800
PHOENIX, AZ 85004-4427

8500484427



United States Department of the Interior
Bureau of Land Management
 BUSINESS & SUPPORT SVCS DIV
 ONE N CENTRAL AVE SUITE 800
 PHOENIX, AZ 85004 -4427
 Phone: (602) 417-9200

Receipt

No: 3382745

Transaction #: 3481059	
Date of Transaction: 08/31/2015	
CUSTOMER:	
PAUL CLARK P.O. BOX 1308 CONGRESS, AZ 85332 US	

LINE #	QTY	DESCRIPTION	REMARKS	UNIT PRICE	TOTAL
1	1.00	LOCATABLE MINERALS / MINING CLAIMS- NOT NEW-UNADJUD, ONE AUTH NO. ONLY / MINING CLAIM MONEY RECEIVED CASES: AMC423385/\$775.00		- n/a -	775.00
TOTAL:					\$775.00

PAYMENT INFORMATION			
NOTE: Items will appear on credit card statement as "BLM O Mining Claim".			
1	AMOUNT:	775.00	POSTMARKED: N/A
	TYPE:	CREDIT CARD	RECEIVED: 08/31/2015
	NAME:	PAUL CLARK P.O. BOX 1308 CONGRESS AZ 85332 US	
	CARD NO:	XXXXXXXXXXXX8034	AUTH CODE: 445177
	NAME ON CARD:	PAUL CLARK	
	EXPIRES:	10/2017	
	SIGNATURE:		

REMARKS

This receipt was generated by the automated BLM Collections and Billing System and is a paper representation of a portion of the official electronic record contained therein.

Authorized Date10/05/2015

Instructions to Accounts AZ BLM REFUND \$1860.00 TO GOLDENROD GROUP LLC FOR
OVERPAYMENT ON AMC366287 RECEIPT #3376036. IR

Login ID6771

Entry Date10/05/2015

Total Amount\$1,860.00

**DEPARTMENT OF THE INTERIOR
BUREAU OF LAND MANAGEMENT
MINING CLAIMS**

**MC Customer Information - With Serial No. and Last Assessment Code
ACTIVE, CLOSED CLAIMS**

Admin State: AZ

Geo State: AZ

**CLARK PAUL
PO BOX 1308
CONGRESS, AZ 85332-1308**

CUSTOMER ID: 2240537

<u>Serial No.</u>	<u>Claim Name/Number</u>	<u>Last Assmt Code</u>	<u>Last Assmt YR</u>	<u>Disposition</u>
AMC352160	MUSTANG	782	2016	ACTIVE
AMC373840	LITTLE PICKER	782	2016	ACTIVE
AMC373843	OLY POP	782	2016	ACTIVE
AMC373844	SARAH P	782	2016	ACTIVE
AMC375662	YAMAHA 1	782	2016	ACTIVE
AMC375663	YAMAHA 2	782	2016	ACTIVE
AMC414571	MUSTANG #1	782	2016	ACTIVE

Number of ACTIVE cases: 7

AMC353534	P & R #1	482	2002	CLOSED
AMC353535	P & R #2	482	2002	CLOSED
AMC412452	MUSTANG #3	484	2012	CLOSED
AMC413296	MUSTANG #4	484	2012	CLOSED
AMC414572	MUSTANG #2	484	2012	CLOSED
AMC414573	MUSTANG #5	484	2012	CLOSED
AMC415621	CONGRESS GOLD #1	682	2013	CLOSED
AMC415622	CONGRESS GOLD #2	682	2013	CLOSED
AMC415623	CONGRESS GOLD #3	682	2013	CLOSED
AMC415624	CONGRESS GOLD #4	682	2013	CLOSED
AMC415625	CONGRESS GOLD #5	682	2013	CLOSED
AMC415626	CONGRESS GOLD #6	682	2013	CLOSED

Number of CLOSED cases: 12

**CLARK PAUL C
BOX 562
NEEDLES, CA 92363**

CUSTOMER ID: 14477

<u>Serial No.</u>	<u>Claim Name/Number</u>	<u>Last Assmt Code</u>	<u>Last Assmt YR</u>	<u>Disposition</u>
AMC306367	CLARK MINING CO #1	000	0000	CLOSED

Number of CLOSED cases: 1

364688	313473	11413
366267	314304	48976
368415	314626	62606
371350	321061	64830
371802	326311	68526
374274	326754	74734
374726	329013	76950
406356	329318	82212
407030	327930	89414
410363	328302	92803
427326	328593	95198
429664	328689	96051
430534	328742	102389
430611	329388	129334
	329800	130488
	331232	142355
	326772	157621
	333426	170911
	338207	174224
	339964	191670
	350275	235841
	350903	236096
	356380	244561
	356553	247112
	358378	254410
	358379	258455
	362558	291104
	364340	300332

329013 329318
 329388 313473 174224 129334
 329800 314304 191670 130488
 331232 314626 235841 142355
 321061 236096 157621
 82212 11413
 89414 48976
 92803 62606
 95198 64830
 96051 68526
 102389 74734

MAINTENANCE FEE PAYMENT

Claimant Name: Roadrunner Prospectors' Club

Address: PO Box 56804

City: Phoenix State: AZ Zip: 85079

Telephone: 602 274-2521

E-mail address:

Signature: [Handwritten Signature]

326311 244561
 326754 247112
 251042
 254410
 258455
 291104
 29011

327930
 328302
 BLM
 Date
 Stamp
 328593
 328689
 328742
 PHOENIX, ARIZONA
 2015 AUG 12 P 1:21
 RECEIVED
 IN AZ STATE OFFICE

Check here if this is a change of address.

326772 300332 170911 126534 76950

LINE NO.	AMC NUMBER	CLAIM/SITE NAME	COUNTY RECORDER DATA (If available)	TWP	RNG	SEC
1						
2		(See Attached List)				
3						
4						
5						
6						
7						
8						
9						
10						

243 CLAIMS

List additional claims on Form MCF114.

No. of Claims*: 259 x \$155 = 40,145.00
 Check No.: 8458 segments Init. ERG
 Receipt No.: 3365318
 For BLM Use Only

Bureau of Land Management
 Arizona State Office
www.blm.gov/az/

* \$155 per lode mining claim, mill site, or tunnel site; and \$155 for each 20 acres or portion thereof for each placer mining claim.

Form: MCF112
 Revised July 2014

ENTERED
 AUG 18 2015
 RE

This form is available from the Arizona Geological Survey and may be reproduced.

RRPC Master Claims List as of August 4, 2015

\$40,145
\$155.00

Seq. #	AMC #	Claim Name	Cnty Recorder Data Record/Book Page	Township	Range	Section	Total Acres	20 Acre Segments	Maint. Fee
1	11413	Wednesday Hope #4	1015 726, 1799 33, 1569 374	9.5N/10N	2E/2E	20/32	20	1	\$ 155
2	48976	Aquarius #1	0801 192 ***	10N	2E	7	20	1	\$ 155
3	48977	Aquarius #3	0801 194 ***	10N	2E	7, 18	20	1	\$ 155
4	62606	Aquarius #2	1001 437	10N	2E	7	20	1	\$ 155
5	64830	Catclaw	0912 239	9N	4W	6	20	1	\$ 155
6	68531	Thomason	0121 511	9N	4W	7	20	1	\$ 155
7	74736	Sharon Lee #3	0912 399	10N	1E	2	20	1	\$ 155
8	76951	Merciful Heavens #2	1329 344	12N/11N	1W/1W	33/4	20	1	\$ 155
9	82213	Bean Bag #1	0965 338, 1252 276	12N	1W	28	20	1	\$ 155
10	89420	Wolf #1	0961 673, 90 203541	11.5N	1E	31	20	1	\$ 155
11	89421	Wolf #2	0961 674, 2207 41	11.5N	1E	31	20	1	\$ 155
12	89422	Wolf #3	0961 675, 2207 41	11.5N	1E	31	20	1	\$ 155
13	89423	Wolf #4	0961 676, 2207 41	11.5N/11N	1E/1E	31/6	20	1	\$ 155
14	92803	Goodwin #1	1058 779	12N	1W	28, 33	31.68	2	\$ 310
15	95198	Gold Palace I	1256 447	12N	1W	19	20	1	\$ 155
16	95199	Gold Palace II	1256 450	12N	1W	19	20	1	\$ 155
17	95200	Gold Palace III	1256 453	12N	1W	19	20	1	\$ 155
18	95201	Gold Palace IV	1256 456	12N	1W	19	20	1	\$ 155
19	95202	Gold Palace V	1256 459	12N	1W	19	20	1	\$ 155
20	95203	Gold Palace VI	1256 462	12N	1W	19	20	1	\$ 155
21	95204	Gold Palace VII	1256 465	12N	1W	19	20	1	\$ 155
22	95205	Gold Palace VIII	1256 468	12N	1W	30	20	1	\$ 155
23	96051	JDR #1	1267 825	12.5N	2W	21	20	1	\$ 155
24	96052	JDR #2	1267 827	12.5N	2W	21	20	1	\$ 155
25	96053	JDR #3	1267 829	12.5N/13N	2W/2W	21/33	20	1	\$ 155
26	102389	Mandala 2 & 3	1293 289	10N	2E	30	20	1	\$ 155
27	126535	Mandala 7	1371 337	10N	2E	30	20	1	\$ 155
28	126536	Mandala 8	1371 339	10N	2E	30	20	1	\$ 155
29	126537	Mandala 9	1371 341	10N	2E	30	20	1	\$ 155
30	126538	Mandala 10	1371 343	10N	2E	31	20	1	\$ 155
31	129334	Mandala 12	1376 706	10N	2E	30	20	1	\$ 155
32	130489	Protecto 2	1381 826	12N	1W	33	20	1	\$ 155
33	142356	Donkey Mine #4	1422 292	12N	1W	33	20	1	\$ 155
34	157621	Mandala 14	1437 981	10N	2E	30	20	1	\$ 155
35	170911	Wednesday Hope #1	1467 691	10N	2E	31	20	1	\$ 155
36	174224	Big Rock #1	1469 76	12N	1W	10, 11	20	1	\$ 155
37	174225	Big Rock #2	1469 78	12N	1W	10	20	1	\$ 155
38	191670	Roadrunner #1	1514 754	12.5N	1W	25	12.85	1	\$ 155
39	191671	Roadrunner #2	1514 756	12.5N	1W	25	20	1	\$ 155
40	196365	Turkey Buzzard #1	1529 712	11N	3E	30	13.77	1	\$ 155
41	235841	Betty #4	1713 778	12N	1W	14	20	1	\$ 155
42	235842	Betty #5	1713 780	12N	1W	14	20	1	\$ 155
43	236096	Gary's Place #1A	1714 193	12N	1W	14	20	1	\$ 155
44	244561	Gold Dust #2	1781 510	11N	3E	30	6.88	1	\$ 155
45	247112	Sando	85 0559653	7N	3W	28	20	1	\$ 155
46	251044	Faith #3	1812 836	9N	5W	13	20	1	\$ 155
47	251047	Lords Blessing	1803 415	9N	5W	13	20	1	\$ 155
48	254410	Jackass	4069 605	11N	1E	34, 35	19.97	1	\$ 155
49	254411	Jenney	4069 602	11N	1E	34	20	1	\$ 155
50	254412	Hinny	4069 601, 1341 96, 1807 656	11N	1E	34	16.22	1	\$ 155
51	258455	Turkey Buzzard Ext.	1838 870	11N	3E	30	10	1	\$ 155
52	258456	Turkey Buzzard #2	1838 872	11N	3E	30	20	1	\$ 155
53	258457	Turkey Buzzard #3	1838 874	11N	3E	30	20	1	\$ 155
54	258458	Turkey Buzzard #4	1838 876	11N	3E	30	20	1	\$ 155
55	291104	Cas #2	92 0366284, 88 598383	7N	3W	29	20	1	\$ 155
56	300332	Wolf #5	2208 526	11.5N	1E	31	20	1	\$ 155
57	300333	Wolf #6	2208 524	11N	1E	5, 6	20	1	\$ 155
58	313473	Patriot 1	2347 704	11N	1W	4	20	1	\$ 155
59	313474	Patriot 2	2347 706	11N	1W	3, 4	20	1	\$ 155
60	313475	Patriot 3	2347 708	11N	1W	3	20	1	\$ 155
61	313476	Patriot 4	2347 710	11N	1W	3	20	1	\$ 155
62	313477	Patriot 5	2347 712	11N	1W	3	20	1	\$ 155
63	314304	Oro De Valenzuela	3436 378	11N	1E	14	20	1	\$ 155

RRPC Master Claims List as of August 4, 2015

\$40,145
\$155.00

Seq. #	AMC #	Claim Name	Cnty Recorder Data Record/Book Page	Township	Range	Section	Total Acres	20 Acre Segments	Maint. Fee
64	314631	RR-Humbug #3	2360 845	8N	1E	29, 30	20	1	\$ 155
65	321061	Lefty #2	2479 560	8N	1E	30	20	1	\$ 155
66	326311	Carrie #1	93 0174157	7N	3W	31	40	2	\$ 310
67	326312	Carrie #2	93 0174158	7N	3W	31	40	2	\$ 310
68	326313	Carrie #3	93 0174160	7N	3W	30	20	1	\$ 155
69	326314	Carrie #4	93 0174159	7N	3W	30	20	1	\$ 155
70	326315	Pennyweight #1	93 0174148	7N	3W	29	40	2	\$ 310
71	326316	Pennyweight #2	93 0174156	7N	3W	29	20	1	\$ 155
72	326319	Pat	93 0174152	7N	3W	31	20	1	\$ 155
73	326322	Double R	12 0735517	6N	4W	12	80	4	\$ 620
74	326325	Jake #3	93 0174145	7N	3W	29	20	1	\$ 155
75	326327	Pilgrim #1	93 0174153	7N	3W	31	20	1	\$ 155
76	326754	Keystone #1	1922 836	5S	15E	4	20	1	\$ 155
77	326757	Keystone #4	1922 842	5S	15E	4	20	1	\$ 155
78	326758	Keystone #5	1922 844	5S	15E	4	20	1	\$ 155
79	326760	Keystone #7	1922 848	5S	15E	4	20	1	\$ 155
80	326761	Keystone #8	1922 850	5S	15E	4	20	1	\$ 155
81	326762	Keystone #9	1922 852	5S	15E	4	20	1	\$ 155
82	326764	Keystone #11	1922 856	5S	15E	4	20	1	\$ 155
83	326765	Keystone #12	1922 858	5S	15E	4	20	1	\$ 155
84	326772	Range Bull # 1	93 0362063	7N	3W	21	20	1	\$ 155
85	327930	Red Bird # 7	93 0897433	7N	3W	17	20	1	\$ 155
86	327931	Red Bird # 8	93 0897432	7N	3W	20	20	1	\$ 155
87	328302	Red Bird # 9	93 0897431	7N	3W	17	20	1	\$ 155
88	328593	Ceedee #2	2742 961	8N	1W	5	20	1	\$ 155
89	328594	Ceedee #3	2742 963	8N	1W	5	20	1	\$ 155
90	328595	Ceedee #4	2742 965	8N	1W	5	20	1	\$ 155
91	328597	Ceedee #7	2742 969	8N	1W	4	20	1	\$ 155
92	328598	Ceedee #8	2742 971	8N	1W	4	20	1	\$ 155
93	328605	Burro #1	2742 987	12N	1W	33	20	1	\$ 155
94	328606	Burro #2	2742 985	11N	1W	4	20	1	\$ 155
95	328698	Cass No. 4	93 0885578	7N	3W	29	20	1	\$ 155
96	328699	Cass No. 5	93 0885577	7N	3W	29	20	1	\$ 155
97	328700	Cass No. 6	93 0885576	7N	3W	29	20	1	\$ 155
98	328701	Cass No. 7	93 0885575	7N	3W	29	20	1	\$ 155
99	328702	Cass No. 8	93 0885574	7N	3W	29	20	1	\$ 155
100	328703	Ceedee #1	2746 703	8N	1W	5	20	1	\$ 155
101	328704	Ceedee #5	2746 705	8N	1W	5	20	1	\$ 155
102	328705	Genes Dream	2746 707	9.5N	2E	20, 21	20	1	\$ 155
103	328742	Red Bird #11	2754 072	10N	1E	1	40	2	\$ 310
104	329020	RR #1	94 0021782	6N	4W	1	20	1	\$ 155
105	329021	RR #2	94 0021783	6N	4W	1	20	1	\$ 155
106	329022	RR #3	94 0021784	6N	4W	1	20	1	\$ 155
107	329023	RR #4	94 0021785	6N	4W	1	20	1	\$ 155
108	329318	Mercer's Place	2777 216, 3288 700	11N	1W	4	20	1	\$ 155
109	329388	Bad Luck	2780 912	12N	1W	14, 23	20	1	\$ 155
110	329389	No Luck	2780 914	12N	1W	23	20	1	\$ 155
111	329390	Good Luck	2780 916	12N	1W	23, 24	20	1	\$ 155
112	329391	Great Luck	2780 918	12N	1W	24	20	1	\$ 155
113	329392	Clinton	2780 920	12N/12N	1W/2W	30/25	20	1	\$ 155
114	329393	Clyde	2780 922	12N/12N	1W/2W	30/25	20	1	\$ 155
115	329394	Bonny	2780 924	12N	1W	30	20	1	\$ 155
116	329800	Gypsy Moth 1	94 0218517	7N	3W	21	20	1	\$ 155
117	329801	Gypsy Moth 2	94 0218518	7N	3W	21	20	1	\$ 155
118	331233	Red Basin #1	14 0184527	6N	6W	26	145	8	\$ 1,240
119	333426	La Siesta #1	95 0185054	7N	3W	30	20	1	\$ 155
120	333427	La Siesta #3	95 0185055	7N	3W	30	20	1	\$ 155
121	338207	Seven Grand	98 0139764	7N	4W	25	20	1	\$ 155
122	339964	RR #5	96 0488373	6N	4W	1	20	1	\$ 155
123	339965	RR #6	96 0488374	6N	4W	1	20	1	\$ 155
124	350275	Gold Bug	98 0535738	6N	6W	26	20	1	\$ 155
125	350276	Gold Master	98 0535739	6N	6W	26	20	1	\$ 155
126	350277	Lobo	98 0535740	6N	6W	26	20	1	\$ 155

over

RRPC - Water Claims List as of August 4, 2015

\$40,145
\$155.00

Seq. #	AMC #	Claim Name	Cnty Recorder Data Record/Book Page	Township	Range	Section	Total Acres	20 Acre Segments	Maint. Fee
127	350278	Mine Lab	98 0535741	6N	6W	26	20	1	\$ 155
128	350279	Webster Mine	98 0535742	6N	6W	26	20	1	\$ 155
129	350280	Whistler	98 0535743	6N	6W	26	20	1	\$ 155
130	350281	Wickenburg	98 0535744	6N	6W	26	20	1	\$ 155
131	350905	King Duck II	4247 552	10N/9N	4W/4W	31/6	20	1	\$ 155
132	350906	Little Terry	4247 551	9N	4W	6	20	1	\$ 155
133	350907	Devils Nest AU 9	3620 60	9N	4W	6	20	1	\$ 155
134	350910	Devils Nest AU 12	3620 62	9N	4W	6	20	1	\$ 155
135	356382	Ducbill #1	27429 1402 63	12N	1W	17	20	1	\$ 155
136	356383	Ducbill #2	27430 1402 65	12N	1W	17	20	1	\$ 155
137	356553	Au Sum 1	4511 771	10N	2E	28,29,32,33	40	2	\$ 310
138	358378	Hidden Treasure	3633816 4076 796	12N/12N	1W/2W	30,31/25,36	20	1	\$ 155
139	358379	Aquarius Ext. West #1	3633817 4076 797	10N	2E	18	20	1	\$ 155
140	358380	Aquarius Ext. West #2	3633818 4076 798	10N	2E	18	20	1	\$ 155
141	358381	Aquarius Ext. West #3	3633819 4076 799	10N	2E	18	20	1	\$ 155
142	358382	Aquarius Ext. West #4	3633820 4076 800	10N	2E	18	20	1	\$ 155
143	362558	Holly Marie	3769442 4190 312	9.5N	2E	20, 21	2.26	1	\$ 155
144	364340	Mary Francis	3824744 4236 718	13N	1E	29	16	1	\$ 155
145	364688	RR #7	05 0477984	6N	4W	1	20	1	\$ 155
146	364689	RR #8	05 0477985	6N	4W	1	20	1	\$ 155
147	366267	Cobi's Gold	4281 505	11.5N	1E	19	20	1	\$ 155
148	366268	Renee's Best Chance	4281 507	13N	3W	32	20	1	\$ 155
149	366269	Rough Road	4281 503	11.5N	1E	30	20	1	\$ 155
150	366270	Stuck Duck	4281 506	13N	3W	32	20	1	\$ 155
151	366271	Tegan's Bank	4281 504	11.5N	1E	30	20	1	\$ 155
152	368415	Jacks Hideaway	4308 863	13N	3W	29	20	1	\$ 155
153	371350	Wilgers Wish	4372 442	13N	3W	32	20	1	\$ 155
154	371802	Happy Times	4390 621	13N	3W	29, 32	20	1	\$ 155
155	371803	Saddle Tramps	4390 622	13N	3W	29	20	1	\$ 155
156	374274	Lori's Place	06 1491113	7N	3W	20	20	1	\$ 155
157	374275	Charles' Dream	06 1491112	7N	3W	20	20	1	\$ 155
158	374726	Roslyn's Roost	06 1445012	7N	3W	17	20	1	\$ 155
159	406356	Cass No. 9	11 0623988	7N	3W	29	20	1	\$ 155
160	407030	Carols Corner	11 0623989	7N	3W	18	20	1	\$ 155
161	410363	Cass # 10	11 0735632	7N	3W	29	20	1	\$ 155
162	410364	Golden Sands	11 073563	7N	3W	18	20	1	\$ 155
163	427326	Rexs' Place	4914 661	11.5N	1E	30	20	1	\$ 155
164	429667	Bean Bag 2-1	2014-0040487	10N	2E	30	20	1	\$ 155
165	429668	Bean Bag 2-2	2014-0040488	10N	2E	30	20	1	\$ 155
166	429669	Bumble Bee King 1	2014-0040521	9N	2E	5	20	1	\$ 155
167	429670	Bumble Bee King 2	2014-0040522	9N	2E	5	20	1	\$ 155
168	429671	Bumble Bee King 3	2014-0040523	9N	2E	5	20	1	\$ 155
169	429672	Bumble Bee King 4	2014-0040524	9N	2E	5	20	1	\$ 155
170	429673	Bumble Bee King 5	2014-0040525	9N	2E	5	20	1	\$ 155
171	429674	Bumble Bee King 6	2014-0040526	9N	2E	5	20	1	\$ 155
172	429675	C-6 Placer 1	2014-02950	4N	20W	23	20	1	\$ 155
173	429676	C-6 Placer 2	2014-02951	4N	20W	23	20	1	\$ 155
174	429677	C-6 Placer 3	2014-02952	4N	20W	23	20	1	\$ 155
175	429678	CD7 Placer 1	2014-02953	4N	20W	14, 15, 23	20	1	\$ 155
176	429679	CD7 Placer 2	2014-02954	4N	20W	14, 15, 23	20	1	\$ 155
177	429680	CD7 Placer 3	2014-02955	4N	20W	14, 15, 23	20	1	\$ 155
178	429681	CD7 Placer 4	2014-02956	4N	20W	14, 15, 23	20	1	\$ 155
179	429682	CD7 Placer 5	2014-02957	4N	20W	14, 15, 23	20	1	\$ 155
180	429683	CD7 Placer 6	2014-02958	4N	20W	14, 15, 23	20	1	\$ 155
181	429688	Diablo Placer 5	2014-02963	4N	20W	23,24,25,26	20	1	\$ 155
182	429689	Diablo Placer 6	2014-02964	4N	20W	23,24,25,26	20	1	\$ 155
183	429690	Diablo Placer 7	2014-02965	4N	20W	23,24,25,26	20	1	\$ 155
184	429691	D6 Placer 1	2014-02946	4N	20W	26	20	1	\$ 155
185	429692	D6 Placer 2	2014-02947	4N	20W	26	20	1	\$ 155
186	429693	Eastside Placer 1	2014-02948	4N	20W	23	20	1	\$ 155
187	429694	Eastside Placer 2	2014-02949	4N	20W	23	20	1	\$ 155
188	429695	Jake 1-1	2014-0584266	7N	3W	29	20	1	\$ 155
189	429696	Jake 1-2	2014-0584267	7N	3W	29	20	1	\$ 155

RECEIVED
 STATE OFFICE
 AUG 12 PD 1:27
 DENVER, ARIZONA

QUC

RRPC Master Claims List as of August 4, 2015

\$40,141
\$155.00

Seq. #	AMC #	Claim Name	Cnty Recorder Data Record/Book Page	Township	Range	Section	Total Acres	20 Acre Segments	Maint. Fee
190	429697	Jake 1-3	2014-0584268	7N	3W	29	20	1	\$ 155
191	429698	Jake 1-4	2014-0584269	7N	3W	29	20	1	\$ 155
192	429699	Jake 2-1	2014-0584270	7N	3W	29	20	1	\$ 155
193	429700	Jake 2-2	2014-0584271	7N	3W	29	20	1	\$ 155
194	429701	Jake 2-3	2014-0584272	7N	3W	29	20	1	\$ 155
195	429702	Jake 2-4	2014-0584273	7N	3W	29	20	1	\$ 155
196	429703	Janet Lynn 2-1	2014-0040485	10N	1E	12, 13	20	1	\$ 155
197	429705	Laura Kay 1-1	2014-0040482	10N	1E	12, 13	20	1	\$ 155
198	429706	Laura Kay 1-2	2014-0040483	10N	1E	12, 13	20	1	\$ 155
199	429707	Laura Kay 1-3	2014-0040484	10N	1E	12, 13	20	1	\$ 155
200	429708	Leave No Holes 1	2014-0040513	9N	5W	12	20	1	\$ 155
201	429709	Leave No Holes 2	2014-0040514	9N	5W	12	20	1	\$ 155
202	429710	Leave No Holes 3	2014-0040515	9N	5W	12	20	1	\$ 155
203	429711	Leave No Holes 4	2014-0040516	9N	5W	12	20	1	\$ 155
204	429712	Leave No Holes 5	2014-0040517	9N	5W	12	20	1	\$ 155
205	429713	Leave No Holes 6	2014-0040518	9N	5W	12	20	1	\$ 155
206	429714	Leave No Holes 7	2014-0040519	9N	5W	12	20	1	\$ 155
207	429715	Leave No Holes 8	2014-0040520	9N	5W	12	20	1	\$ 155
208	429716	Ocotillo 1-1	2014-0584274	7N	3W	17, 20	20	1	\$ 155
209	429717	Ocotillo 1-2	2014-0584275	7N	3W	17, 20	20	1	\$ 155
210	429718	Ocotillo 1-3	2014-0584276	7N	3W	17, 20	20	1	\$ 155
211	429719	Ocotillo 1-4	2014-0584277	7N	3W	17, 20	20	1	\$ 155
212	429720	Ocotillo 2-1	2014-0584278	7N	3W	17, 18	20	1	\$ 155
213	429721	Ocotillo 2-2	2014-0584279	7N	3W	17, 18	20	1	\$ 155
214	429722	Ocotillo 2-3	2014-0584280	7N	3W	17, 18	20	1	\$ 155
215	429723	Ocotillo 2-4	2014-0584281	7N	3W	17, 18	20	1	\$ 155
216	429724	Randy B 1	2014-0584262	7N	3W	30	20	1	\$ 155
217	429725	Randy B 2	2014-0584263	7N	3W	30	20	1	\$ 155
218	429726	Randy B 3	2014-0584264	7N	3W	30	20	1	\$ 155
219	429727	Randy B 4	2014-0584265	7N	3W	30	20	1	\$ 155
220	429728	RR-Humbug 1-1	2014-0040505	8N	1E	31	20	1	\$ 155
221	429729	RR-Humbug 1-2	2014-0040506	8N	1E	31	20	1	\$ 155
222	429730	RR-Humbug 1-3	2014-0040507	8N	1E	31	20	1	\$ 155
223	429731	RR-Humbug 1-4	2014-0040508	8N	1E	31	20	1	\$ 155
224	429732	RR-Humbug 1-5	2014-0040509	8N	1E	31	20	1	\$ 155
225	429733	RR-Humbug 1-6	2014-0040510	8N	1E	31	20	1	\$ 155
226	429734	RR-Humbug 2-1	2014-0040511	8N	1E	31	20	1	\$ 155
227	429735	RR-Humbug 2-2	2014-0040512	8N	1E	31	20	1	\$ 155
228	429736	Sharon Lee 1-1	2014-0040492	11N	1E	35, 36	20	1	\$ 155
229	429737	Sharon Lee 1-2	2014-0040493	11N	1E	35, 36	20	1	\$ 155
230	429738	Sharon Lee 1-3	2014-0040494	11N	1E	35, 36	20	1	\$ 155
231	429739	Sharon Lee 1-4	2014-0040495	11N	1E	35, 36	20	1	\$ 155
232	429740	Sharon Lee 2-1	2014-0040496	11N	1E	35	20	1	\$ 155
233	429741	Sharon Lee 2-2	2014-0040497	11N	1E	35	20	1	\$ 155
234	429742	Sharon Lee 2-3	2014-0040498	11N	1E	35	20	1	\$ 155
235	429743	Sharon Lee 4-1	2014-0040499	10N	1E	1, 2	20	1	\$ 155
236	429744	Sharon Lee 4-2	2014-0040500	10N	1E	1, 2	20	1	\$ 155
237	429745	Sharon Lee 4-3	2014-0040501	10N	1E	1, 2	20	1	\$ 155
238	429746	Sharon Lee 4-4	2014-0040502	10N	1E	1, 2	20	1	\$ 155
239	429747	Sharon Lee 4-5	2014-0040503	10N	1E	1, 2	20	1	\$ 155
240	429748	Sharon Lee 4-6	2014-0040504	10N	1E	1, 2	20	1	\$ 155
241	430534	Lucky Eight	2015-0077601	7N	5W	3	20	1	\$ 155
242	430535	Lucky Nine	2015-0077602	7N	5W	3	20	1	\$ 155
243	430611	Vira Anne 2	2014-0008298	12.5N	1W	27	16.50	1	\$ 155
							5,091.1	259	\$40,145

2015 AUG 12 P 1:27

RECEIVED
STATE OFFICE

United States Department of the Interior
Bureau of Land Management
 LANDS/RECREATION & PLANNING
 ONE N CENTRAL AVE
 PHOENIX, AZ 85004 -2203
 Phone: 602-417-9200

Receipt

No: 3365318

Transaction #: 3463377	
Date of Transaction: 08/12/2015	
CUSTOMER:	
ROADRUNNER PROSPECTORS CLUB INC PO BOX 56804 PHOENIX, AZ 85079-6804 US	

LINE #	QTY	DESCRIPTION	REMARKS	UNIT PRICE	TOTAL
1	1.00	LOCATABLE MINERALS / MINING CLAIMS- NOT NEW-UNADJUD, ONE AUTH NO. ONLY / MINING CLAIM MONEY RECEIVED CASES: AMC11413/\$40145.00	2016 MAINT (243)	- n/a -	40145.00
TOTAL:					\$40,145.00

PAYMENT INFORMATION			
1	AMOUNT:	40145.00	POSTMARKED: N/A
	TYPE:	CHECK	RECEIVED: 08/12/2015
	CHECK NO:	8458	
	NAME:	ROADRUNNER PROSPECTORS CLUB INC PO BOX 56804 PHOENIX AZ 85079-6804 US	

REMARKS

This receipt was generated by the automated BLM Collections and Billing System and is a paper representation of a portion of the official electronic record contained therein.

UNITED STATES
DEPARTMENT OF THE INTERIOR
BUREAU OF LAND MANAGEMENT

MAINTENANCE FEE WAIVER CERTIFICATION

FORM APPROVED
OMB NO. 1004-0114
Expires: October 31, 2016

68526

180
RAM

SEE INSTRUCTIONS ON PAGE 2

- This small miner waiver is filed for the assessment year beginning on September 1, 2015 and ending on September 1, 2016.
- The undersigned and all related parties owned ten or fewer mining claims, mill, or tunnel sites located and maintained on Federal lands in the United States of America on September 1, 2015.
- The undersigned have performed the assessment work required by law for each mining claim listed prior to filing this waiver and understand that by filing this form, the undersigned must file an affidavit of assessment work with the Bureau of Land Management (BLM) by the December 30th following the filing of this waiver.
- The undersigned understand that if the assessment work obligation has not yet come due under 30 U.S.C. 28 (for those claims in their first assessment year only), a notice of intent to hold reciting this condition must be recorded by the December 30th following the filing of this waiver.
- The undersigned understand that mill and tunnel sites may also be listed on this waiver and be waived from payment of the maintenance fee, and that a notice of intent to hold for these sites is required to be filed with the BLM by the December 30th following the filing of this waiver.
- The undersigned understand and acknowledge that pursuant to 43 U.S.C. 1212 and 18 U.S.C. 1001, the filing or recording of a false, fictitious, or fraudulent document with the BLM may result in a fine of up to \$250,000, a prison term not to exceed five years, or both.
- The mining claims, mill or tunnel sites for which this waiver from payment of the maintenance fees is requested are:

CLAIM OR SITE NAME	BLM RECORDATION SERIAL NUMBER
1. Gold Strike	68577
2. Mountain Top	68578
3. Golden Glow	68579
4. Gold Gulch	68583
5.	
6.	
7.	
8.	
9.	
10.	

RECEIVED
AUG 04 2015
USDI-BLM-CASO

RECEIVED
BLM AZ STATE OFFICE
2015 AUG 10 P 4:13
PHOENIX, ARIZONA

The owner(s) (claimants) of the above mining claims and sites are:

Keith Oley
(Owner's Name - Please Print)

Po Box 661
(Owner's Mailing Address)

Keith Oley
(Owner's Signature)
Congress AZ 85332
(City) (State) (Zip Code)

Dan Prusa
(Owner's Name - Please Print)

5110 E. Hampton
(Owner's Mailing Address)

Dan Prusa
(Owner's Signature)
Mesa AZ 85206
(City) (State) (Zip Code)

Danny Betancourt
(Owner's Name - Please Print)

1836 Sawyer Way
(Owner's Mailing Address)

Danny Betancourt
(Owner's Signature)
Elko NV 89801
(City) (State) (Zip Code)

Ken Jadin
(Owner's Name - Please Print)

Po Box 545
(Owner's Mailing Address)

Ken Jadin
(Owner's Signature)
Congress AZ 85332
(City) (State) (Zip Code)

(Continued on page 2)

These are not the owners of record.
No correction requested as claims
were closed due to excess acres.

ENTERED
SEP 3 2015
BY: RE

AUG 03 2015

Received NW-RE 9/14

Please Call 9-427 3844 for any questions or Payment



PHOENIX, ARIZONA
2012 AUG 10 P 4: 13
RECEIVED

RECEIVED
BLM AZ STATE OFFICE
2015 AUG 10 P 4: 13
PHOENIX, ARIZONA

✓ Betty Miranda
(Owner's Name - Please Print)

Betty Miranda
(Owner's Signature)

Po Box 363
(Owner's Mailing Address)

Congress (City) AZ (State) 85332 (Zip Code)

✓ Elfreida Jadin
(Owner's Name - Please Print)

Elfreida Jadin
(Owner's Signature)

Po Box 545
(Owner's Mailing Address)

Congress (City) AZ (State) 85332 (Zip Code)

✓ Dennis Miranda
(Owner's Name - Please Print)

Dennis Miranda
(Owner's Signature)

Po Box 363
(Owner's Mailing Address)

Congress (City) AZ (State) 85332 (Zip Code)

✓ John Taylor
(Owner's Name - Please Print)

John Taylor
(Owner's Signature)

Po Box 1006
(Owner's Mailing Address)

Congress (City) AZ (State) 85332 (Zip Code)

18 U.S.C. 1001 and 43 U.S.C. 1212 make it a crime for any person knowingly and willfully to make to any department or agency of the United States any false, fictitious or fraudulent statements or representations as to any matter within its jurisdiction.

Please see Back for Additional Names.

INSTRUCTIONS

1. This certification is made under the provisions of 43 U.S.C. § 1744 and 30 U.S.C. §28-28k and the regulations thereunder (25 CFR Part 3830).
2. The claimant(s) must fill in the dates in paragraph 1 for the beginning and ending of the assessment year for which this waiver is sought.
3. The claimant(s) must fill in the date in paragraph 2 for the beginning of the assessment year for which this waiver is sought.
4. All claim and site names and BLM serial numbers must be listed for the mining claims, mill sites, and tunnel sites for which the waiver is sought.
5. All owners of the mining claims, mill sites, and tunnel sites and their addresses must be given.
6. This waiver form must be signed by all the claimants or their designated agent, in original form. If an agent is designated, a notarized designation of agent, signed by all of the claimants with proper address given, must be submitted with this waiver.
7. This form must be filed no later than September 1st for the upcoming assessment year in the BLM State Office where the mining claims or sites are recorded, or the waiver cannot be granted by the BLM. (Example: To obtain a waiver for the assessment year 2012, which begins on September 1, 2011, you must qualify for and file for a waiver no later than September 1, 2011, in the proper BLM State Office.)
8. For all mining claims which require assessment work, you must record an affidavit of labor on or before the December 30th immediately following the filing of this waiver. For all other mining claims or sites waived, you must record a notice of intent to hold on or before the December 30th immediately following the filing of this waiver.
9. Mill and tunnel sites may also be listed on this waiver and be waived from payment of the maintenance fee. A notice of intent to hold for these sites is required to be filed by the December 30th following the filing of this waiver.

BLM STATE OFFICE
RECEIVED
AUG 10 PM 13
2015
PHOENIX, ARIZONA

RECEIVED
AUG 04 2015
USDI-BLM-CASO

Bureau of Land Management
California State Office

AUG 03 2015

FOR OFFICIAL USE ONLY

Received

✓ Raymond Grimmer

Po Box 4755

Ray Grimmer

Pahrump NV. 89041-4755

✓ David Lang

18785 Wells Ferry

David Lang

Bettendorf, IA. 52722

PHOENIX, ARIZONA
2015 AUG 10 P 4: 13

RECEIVED
BLM AZ STATE OFFICE
2015 AUG 10 P 4: 13
PHOENIX, ARIZONA



Keith Oley
o Box 661
ongress, AZ 85332

PHOENIX AZ 852

29 JUL 2015 PM 10:1



RECEIVED
BLM AZ STATE OFFICE

2015 JUL 31 P 2:51
PHOENIX, ARIZONA
**FILED WITH BLM, BUT NOT
ACCEPTED THIS DATE.**

B.L.M
One N. Central Ave.
Suite 800
Phoenix AZ 85004-4427

85004442700



Amc 68526

**AFFIDAVIT AND NOTICE OF INTENT TO HOLD
MINING CLAIM(S) AND SITE(S)**

TO ALL WHOM IT MAY CONCERN:

The undersigned certifies that the owner or claimant intended or intends to hold the mining claim(s), mill site(s), and/or tunnel site(s) listed below from 12:00 p.m. on September 1 of the year before this affidavit was made and recorded, until 11:59 a.m. on September 1 of the year that this affidavit was made and recorded.

The claim map showing said claim(s) is filed as Document Number _____ in the _____ County records.

RECORDER'S STAMP

Name of claim(s) or site(s):

Gold Strike

Mountain Top

Golden Glow

Gold Gulch

BLM Serial No(s):

68577

68578

68579

68583

Name and mailing address of owner or claimant:

Keith Oley

Po Box 661

Congress AZ 85332

Dated this 23 day of July, 2015.

By Keith Oley

Owner, Claimant, Agent, or Lessee Signature

Keith Oley

Owner, Claimant, Agent, or Lessee Name (printed)

STATE OF _____

COUNTY OF _____

Subscribed and sworn to by _____

before me this _____ day of _____, 20__.

NOTARY PUBLIC

RECEIVED
BLM AZ STATE OFFICE
FILED WITH BLM P 2:58 PM
JUL 31 2015
ACCEPTED THIS DATE
PHOENIX ARIZONA

Please Call 928 427 3844 for any questions or payment

RECEIVED THE DYE
FEDERAL BUREAU OF INVESTIGATION
X

**UNITED STATES
DEPARTMENT OF THE INTERIOR**

Bureau of Land Management
Arizona State Office
1 North Central Avenue, Suite 800
Phoenix, Arizona 85004

Official Business
Penalty for Private Use, \$300

An Equal Opportunity Employer

neopost

08/06/2015

US POSTAGE



FIRST-CLASS MAIL

\$00.48⁵

US OFFICIAL MAIL
\$300 Penalty
For Private Use

ZIP 85004

041L11101433

PHOENIX, ARIZONA

2015 AUG 17 P 2:46

RECEIVED
BLM AZ STATE OFFICE

Keith Oley
P.O. Box 447

85332

NIXIE

853323064-1N

08/13/15

RETURN TO SENDER
INSUFFICIENT ADDRESS
UNABLE TO FORWARD
RETURN TO SENDER

85332



143

350993
68526
415395

FORM APPROVED
OMB NO. 1004-0114
Expires: October 31, 2016

MAINTENANCE FEE WAIVER CERTIFICATION

SEE INSTRUCTIONS ON PAGE 2

- This small miner waiver is filed for the assessment year beginning on September 1, 2015 and ending on September 1, 2016.
- The undersigned and all related parties owned ten or fewer mining claims, mill, or tunnel sites located and maintained on Federal lands in the United States of America on September 1, 2015.
- The undersigned have performed the assessment work required by law for each mining claim listed prior to filing this waiver and understand that by filing this form, the undersigned must file an affidavit of assessment work with the Bureau of Land Management (BLM) by the December 30th following the filing of this waiver.
- The undersigned understand that if the assessment work obligation has not yet come due under 30 U.S.C. 28 (for those claims in their first assessment year only), a notice of intent to hold reciting this condition must be recorded by the December 30th following the filing of this waiver.
- The undersigned understand that mill and tunnel sites may also be listed on this waiver and be waived from payment of the maintenance fee, and that a notice of intent to hold for these sites is required to be filed with the BLM by the December 30th following the filing of this waiver.
- The undersigned understand and acknowledge that pursuant to 43 U.S.C. 1212 and 18 U.S.C. 1001, the filing or recording of a false, fictitious, or fraudulent document with the BLM may result in a fine of up to \$250,000, a prison term not to exceed five years, or both.
- The mining claims, mill or tunnel sites for which this waiver from payment of the maintenance fees is requested are:

CLAIM OR SITE NAME	BLM RECORDATION SERIAL NUMBER
1. REC # 3 ✓	350994
2. REC # 4	350995
3. SPANISH GOLD # 5	68546
4. SPANISH GOLD # 6	68547
5. SPANISH GOLD # 7	68548
6. SPANISH GOLD # 8	68549
7. SAND HILL	415395
8.	
9.	
10.	

The owner(s) (claimants) of the above mining claims and sites are:

JIM CHERMAN
(Owner's Name - Please Print)
PO BOX 810
(Owner's Mailing Address)

[Signature]
(Owner's Signature)
MAYER AZ 86333
(City) (State) (Zip Code)

KEITH OLEY
(Owner's Name - Please Print)
PO BOX 661
(Owner's Mailing Address)

[Signature]
(Owner's Signature)
CONGRESS AZ 85332
(City) (State) (Zip Code)

(Owner's Name - Please Print)

(Owner's Mailing Address)

(Owner's Signature)

(City) (State) (Zip Code)

(Owner's Name - Please Print)

(Owner's Mailing Address)

(Owner's Signature)

(City) (State) (Zip Code)

PHOENIX, ARIZONA
RECEIVED
BLM AZ STATE OFFICE
SEP 2 2015
JUL 30 P 2:44
ENTERED

(Owner's Name - Please Print)	(Owner's Signature)		
(Owner's Mailing Address)	(City)	(State)	(Zip Code)
(Owner's Name - Please Print)	(Owner's Signature)		
(Owner's Mailing Address)	(City)	(State)	(Zip Code)
(Owner's Name - Please Print)	(Owner's Signature)		
(Owner's Mailing Address)	(City)	(State)	(Zip Code)
(Owner's Name - Please Print)	(Owner's Signature)		
(Owner's Mailing Address)	(City)	(State)	(Zip Code)

18 U.S.C. 1001 and 43 U.S.C. 1212 make it a crime for any person knowingly and willfully to make to any department or agency of the United States any false, fictitious or fraudulent statements or representations as to any matter within its jurisdiction.

INSTRUCTIONS

1. This certification is made under the provisions of 43 U.S.C. § 1744 and 30 U.S.C. §28-28k and the regulations thereunder (43 CFR Part 3830).
2. The claimant(s) must fill in the dates in paragraph 1 for the beginning and ending of the assessment year for which this waiver is sought.
3. The claimant(s) must fill in the date in paragraph 2 for the beginning of the assessment year for which this waiver is sought.
4. All claim and site names and BLM serial numbers must be listed for the mining claims, mill sites, and tunnel sites for which the waiver is sought.
5. All owners of the mining claims, mill sites, and tunnel sites and their addresses must be given.
6. This waiver form must be signed by all the claimants or their designated agent, in original form. If an agent is designated, a notarized designation of agent, signed by all of the claimants with proper address given, must be submitted with this waiver.
7. This form must be filed no later than September 1st for the upcoming assessment year in the BLM State Office where the mining claims or sites are recorded, or the waiver cannot be granted by the BLM. (Example: To obtain a waiver for the assessment year 2012, which begins on September 1, 2011, you must qualify for and file for a waiver no later than September 1, 2011, in the proper BLM State Office.)
8. For all mining claims which require assessment work, you must record an affidavit of labor on or before the December 30th immediately following the filing of this waiver. For all other mining claims or sites waived, you must record a notice of intent to hold on or before the December 30th immediately following the filing of this waiver.
9. Mill and tunnel sites may also be listed on this waiver and be waived from payment of the maintenance fee. A notice of intent to hold for these sites is required to be filed by the December 30th following the filing of this waiver.

PHOENIX, ARIZONA

RECEIVED
 BLM AZ STATE OFFICE
 2015 JUL 30 2:44 PM
 FOR OFFICIAL USE ONLY

NOTICES

The Privacy Act and 43 CFR 2.48(d) require that you be furnished the following information in connection with the information requested by this form.

AUTHORITY: 30 U.S.C. 28f and 43 CFR part 3835 permit collection of the information requested by this form.

PRINCIPAL PURPOSE: The BLM will use the information you provide to verify that the owner(s) (claimants(s)) of a mining claim has/have complied with 30 U.S.C. 28f and 43 CFR part 3835 and is/are entitled to perform assessment work in lieu of paying the maintenance fee for the mining claims listed on this form.

ROUTINE USES: The BLM will only disclose this information in accordance with the provisions at 43 CFR 2.56(b) and (c).

EFFECT OF NOT PROVIDING INFORMATION: Disclosure of the requested information is required by 30 U.S.C. 28f and 43 CFR part 3835 for those claimants qualified to request the small miner waiver allowed. Failure to submit all the requested information or to complete this form will delay the BLM's processing of the form and may preclude the BLM's acceptance of the maintenance fee waiver request, which may result in forfeiture of the mining claim or site by the claimant.

The Paperwork Reduction Act requires us to inform you that:

The BLM collects this information to determine whether or not you are qualified for waiver of maintenance fees.

Submission of the requested information is necessary to obtain or retain a benefit.

You do not have to respond to this or any other Federal agency-sponsored information collection unless it displays a currently valid OMB control number.

BURDEN HOURS STATEMENT: Public reporting burden for this form is estimated to average 20 minutes per response, including the time for reviewing instructions, gathering and maintaining data, and completing and reviewing the form. You may submit comments regarding the burden estimate or any other aspect of this form to: U.S. Department of the Interior, Bureau of Land Management (1004-0114), Bureau Information Collection Clearance Officer (WO-630), Mail Stop 401 LS, 1849 C St., N.W., Washington, D.C. 20240.

PHOENIX, ARIZONA

2015 JUL 30 P 2:44

RECEIVED
BLM AZ STATE OFFICE

NOTICE!!

These documents have been scanned!

Do not place un-scanned documents beneath this notice!

Do not remove this notice from this file!

GPO Jacket No. 560-102
Print Order 61549
Rise Business Services, LLC
Job=AZ15 9/16/2019



Box Number= AZ15247



Claim Begin-End: AMC068526-AMC068586

5 Miscellaneous



AZ15247-7

AMC066076-AMC068526

**NO
DOCUMENTS
FOUND**

NO DOCUMENTS FOUND
NO DOCUMENTS FOUND

NOTICE!!

These documents have been scanned!

Do not place un-scanned documents beneath this notice!

Do not remove this notice from this file!

GPO Jacket No. 560-102
Print Order 61549
Rise Business Services, LLC
Job=AZ15 9/16/2019



Box Number= AZ15247



Claim Begin-End: AMC068526-AMC068586

6 Location Notices-Amendments and Supporting Documents



AZ15247-7

AMC066076-AMC068526

**NO
DOCUMENTS
FOUND**

**NO DOCUMENTS FOUND
NO DOCUMENTS FOUND**